

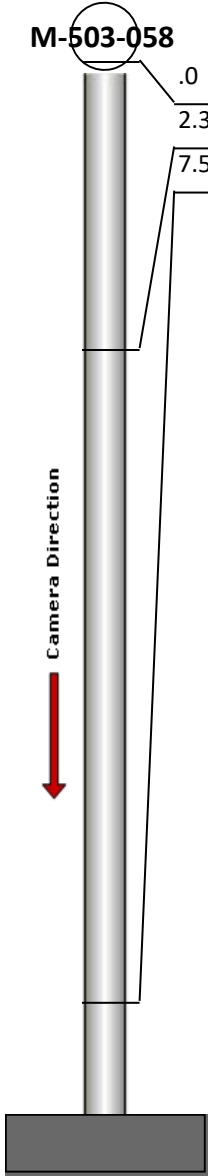
Manhole Inspection Report




Date:	04/08/2018	Weather:		Coding:	RZMACP
MH#:	M-503-058	Owner:	NA	Len. Surveyed:	8.3
P.O.#:		Surveyor:	John Kuglmaier	Rim to Invert:	9.6
Customer:		Cert. #:	U-1215-07002349	Wall Material:	Concrete (reinforced)

Street:	287' West of Virginia St. 166' South	Project:	Hobart, IN
City:	Hobart, IN	GPS Northing:	2900751.182
Location:		GPS Easting:	2900751.182
Drain Area:	Northwest	GPS Accuracy:	Sub-Meter
Cover Shape:	Circular	Evidence of Surcharge:	No
Cover Size:	23.0	Potential for Runoff:	None
Comments:			

O&M Index:	0.00	O&M Quick:	0000	O&M Rating:	0.00
Structural Index:	0.00	Structural Quick:	0000	Structural Rating:	0.00
Overall Index:	0.00	Overall Quick:	0000	Overall Rating:	0.00

	Position	Code	Observation	Video (sec)	Grade
	.0	MGP	General Photo	10	NA
	2.3	MGP	General Photo	28	NA
	7.5	MGO	General Observation	52	NA



Code:

MGP

Description:

General Photo

Distance (ft):

.0

Structural Grade:

0

O&M Grade:

0

Clock Start/From:

Clock To:

1st Value:


2nd Value:

Value Percent:

Step:

NO

Remarks:



Code:	MGP
Description:	General Photo
Distance (ft):	2.3
Structural Grade:	0
O&M Grade:	0
Clock Start/From:	
Clock To:	
1st Value:	
2nd Value:	
Value Percent:	
Step:	NO
Remarks:	



Code:	MGO
Description:	General Observation
Distance (ft):	7.5
Structural Grade:	0
O&M Grade:	0
Clock Start/From:	
Clock To:	
1st Value:	
2nd Value:	
Value Percent:	
Step:	NO
Remarks:	Ins. Comp.