

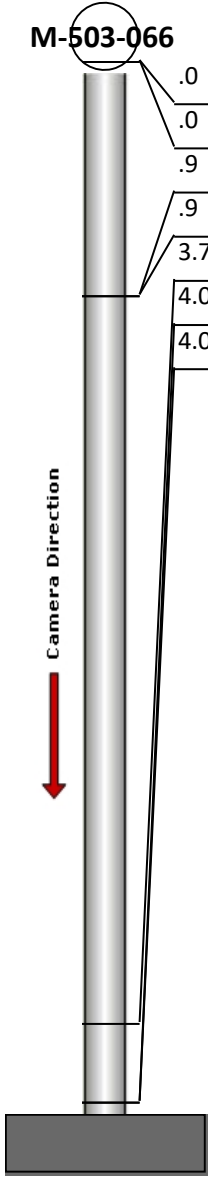
Manhole Inspection Report



Date:	10/07/2022	Weather:		Coding:	RZMACP
MH#:	M-503-066	Owner:	NA	Len. Surveyed:	4.0
P.O.#:		Surveyor:	Jen Costello	Rim to Invert:	4.9
Customer:		Cert. #:	U-907-5518	Wall Material:	Concrete (cast in place)

Street:	Wisconsin St. 287' South of 37th Ave	Project:	Hobart, IN
City:	Hobart, IN	GPS Northing:	2295485.635
Location:	Other	GPS Easting:	2901729.1
Drain Area:	Northwest	GPS Accuracy:	Sub-Meter
Cover Shape:	Circular	Evidence of Surcharge:	Yes
Cover Size:	24.0	Potential for Runoff:	None
Comments:			


O&M Index:	2.00	O&M Quick:	2100	O&M Rating:	2.00
Structural Index:	3.00	Structural Quick:	3500	Structural Rating:	15.00
Overall Index:	2.83	Overall Quick:	3521	Overall Rating:	17.00

	Position	Code	Observation	Video (sec)	Grade
	M-503-066				
	.0	MGO	General Observation	10	NA
	.0	SAV	Surface Aggregate Visible	21	S 3
	.9	MGO	General Observation	37	NA
	.9	DAR	Deposits Attached Ragging	50	M 2
	3.7	SAV	Surface Aggregate Visible	68	S 3
	4.0	SAV	Surface Aggregate Visible	81	S 3
	4.0	MGO	General Observation	92	NA




Code: **MGO**
Description: **General Observation**

Distance (ft): **.0**
Structural Grade: **0**
O&M Grade: **0**
Clock Start/From:
Clock To:
1st Value:
2nd Value:
Value Percent:
Step: **NO**
Remarks: **access mh**




Code: **SAV**
Description: **Surface Aggregate Visible**

Distance (ft): **.0**
Structural Grade: **3**
O&M Grade: **0**
Clock Start/From: **12**
Clock To: **12**
1st Value:
2nd Value:
Value Percent:
Step: **NO**
Remarks:



Code: **MGO**
Description: **General Observation**

Distance (ft): **.9**
Structural Grade: **0**
O&M Grade: **0**
Clock Start/From:
Clock To:
1st Value:
2nd Value:
Value Percent:
Step: **NO**
Remarks: **underside of frame**



Code: **DAR**
Description: **Deposits Attached Ragging**

Distance (ft): **.9**
Structural Grade: **0**
O&M Grade: **2**
Clock Start/From: **8**
Clock To:
1st Value:
2nd Value:
Value Percent: **5.000**
Step: **YES**
Remarks:




Code: **SAV**
Description: **Surface Aggregate Visible**

Distance (ft): **3.7**
Structural Grade: **3**
O&M Grade: **0**
Clock Start/From: **12**
Clock To: **12**
1st Value:
2nd Value:
Value Percent:
Step: **NO**
Remarks:



Code: **SAV**
Description: **Surface Aggregate Visible**

Distance (ft): **4.0**
Structural Grade: **3**
O&M Grade: **0**
Clock Start/From: **12**
Clock To: **12**
1st Value:
2nd Value:
Value Percent:
Step: **NO**
Remarks:



Code: **MGO**
Description: **General Observation**

Distance (ft): **4.0**
Structural Grade: **0**
O&M Grade: **0**
Clock Start/From:
Clock To:
1st Value:
2nd Value:
Value Percent:
Step: **NO**
Remarks: **end of survey**