

Manhole Inspection Report



Date:	10/13/2022	Weather:		Coding:	RZMACP
MH#:	M-504-017	Owner:	NA	Len. Surveyed:	10.3
P.O.#:		Surveyor:	Jen Costello	Rim to Invert:	11.4
Customer:		Cert. #:	U-907-5518	Wall Material:	Concrete (cast in place)

Street:	South of Old Ridge Rd. 166' East of	Project:	Hobart, IN
City:	Hobart, IN	GPS Northing:	2291619.221
Location:	Local Rural Streets	GPS Easting:	2900988.34
Drain Area:	West	GPS Accuracy:	Sub-Meter
Cover Shape:	Circular	Evidence of Surcharge:	No
Cover Size:	24.0	Potential for Runoff:	None
Comments:			


O&M Index:	2.00	O&M Quick:	2A00	O&M Rating:	22.00
Structural Index:	0.00	Structural Quick:	0000	Structural Rating:	0.00
Overall Index:	2.00	Overall Quick:	2A00	Overall Rating:	22.00

Position	Code	Observation	Video (sec)	Grade
<div> <div> <div>M-504-017</div> <div> <div>Camera Direction</div> <div></div> </div> </div> <div></div> </div>				
.0	MGO	General Observation	10	NA
.0	DAE	Deposits Attached Encrustation	21	M 2
3.8	MGO	General Observation	42	NA
10.3	DSF	Deposits Settled Fine	69	M 2
10.3	DAE	Deposits Attached Encrustation	80	M 2
10.3	MGO	General Observation	91	NA




Code: **MGO**
Description: **General Observation**

Distance (ft): **.0**
Structural Grade: **0**
O&M Grade: **0**
Clock Start/From:
Clock To:
1st Value:
2nd Value:
Value Percent:
Step: **NO**
Remarks: **access mh**




Code:	DAE
Description:	Deposits Attached Encrustation
Distance (ft):	.0
Structural Grade:	0
O&M Grade:	2
Clock Start/From:	12
Clock To:	12
1st Value:	
2nd Value:	
Value Percent:	10.000
Step:	NO
Remarks:	



Code:	MGO
Description:	General Observation
Distance (ft):	3.8
Structural Grade:	0
O&M Grade:	0
Clock Start/From:	
Clock To:	
1st Value:	
2nd Value:	
Value Percent:	
Step:	NO
Remarks:	underside of frame



Code:	DSF
Description:	Deposits Settled Fine
Distance (ft):	10.3
Structural Grade:	0
O&M Grade:	2
Clock Start/From:	12
Clock To:	12
1st Value:	
2nd Value:	
Value Percent:	10.000
Step:	NO
Remarks:	



Code:	DAE
Description:	Deposits Attached Encrustation
Distance (ft):	10.3
Structural Grade:	0
O&M Grade:	2
Clock Start/From:	12
Clock To:	12
1st Value:	
2nd Value:	
Value Percent:	10.000
Step:	NO
Remarks:	



Code:	MGO
Description:	General Observation
Distance (ft):	10.3
Structural Grade:	0
O&M Grade:	0
Clock Start/From:	
Clock To:	
1st Value:	
2nd Value:	
Value Percent:	
Step:	NO
Remarks:	end of survey