

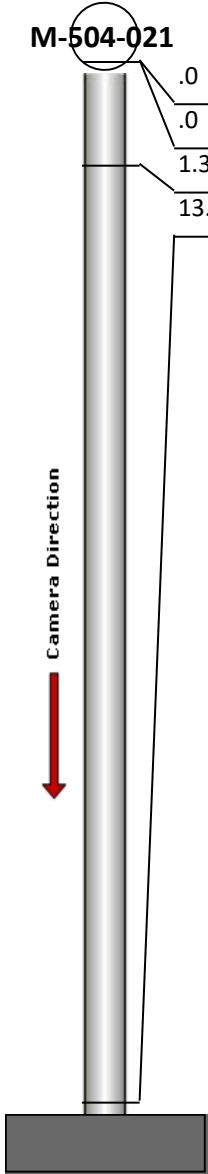
Manhole Inspection Report



Date:	05/14/2018	Weather:		Coding:	RZMACP
MH#:	M-504-021	Owner:	NA	Len. Surveyed:	13.1
P.O.#:		Surveyor:	Jen Costello	Rim to Invert:	13.0
Customer:		Cert. #:	U-907-5518	Wall Material:	Brick

Street:	South of Old Ridge Rd. 38' East of Ca	Project:	Hobart, IN
City:	Hobart, IN	GPS Northing:	2901514.949
Location:		GPS Easting:	2901514.949
Drain Area:	West	GPS Accuracy:	Sub-Meter
Cover Shape:	Circular	Evidence of Surcharge:	No
Cover Size:	22.5	Potential for Runoff:	None
Comments:			

O&M Index:	0.00	O&M Quick:	0000	O&M Rating:	0.00
Structural Index:	3.00	Structural Quick:	3100	Structural Rating:	3.00
Overall Index:	3.00	Overall Quick:	3100	Overall Rating:	3.00

	Position	Code	Observation	Video (sec)	Grade
	.0	MGP	General Photo	10	NA
	.0	DB	Displaced Brick	21	S 3
	1.3	MGO	General Observation	37	NA
	13.1	MGO	General Observation	73	NA



Code:
MGP

Description:
General Photo

Distance (ft):
.0

Structural Grade:
0

O&M Grade:
0

Clock Start/From:

Clock To:


1st Value:

2nd Value:

Value Percent:


Step:
NO

Remarks:
ACCESS MH




Code: **DB**
Description: **Displaced Brick**

Distance (ft): **.0**
Structural Grade: **3**
O&M Grade: **0**
Clock Start/From: **3**
Clock To:
1st Value:
2nd Value:
Value Percent:
Step: **NO**
Remarks:



Code: **MGO**
Description: **General Observation**

Distance (ft): **1.3**
Structural Grade: **0**
O&M Grade: **0**
Clock Start/From:
Clock To:
1st Value:
2nd Value:
Value Percent:
Step: **NO**
Remarks: **UNDERSIDE OF FRAME**



Code: **MGO**
Description: **General Observation**

Distance (ft): **13.1**
Structural Grade: **0**
O&M Grade: **0**
Clock Start/From:
Clock To:
1st Value:
2nd Value:
Value Percent:
Step: **NO**
Remarks: **END SURVEY**