

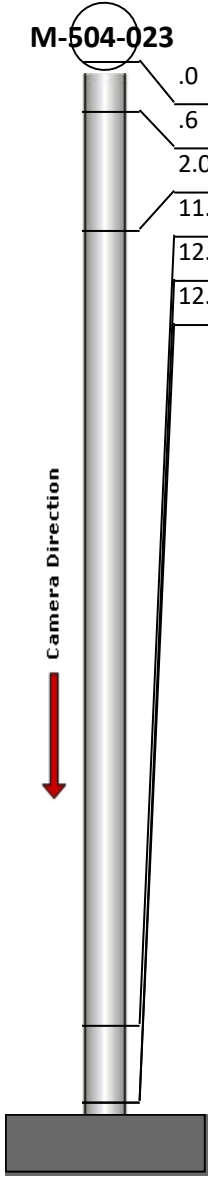
Manhole Inspection Report



Date:	05/13/2018	Weather:		Coding:	RZMACP
MH#:	M-504-023	Owner:	NA	Len. Surveyed:	12.3
P.O.#:		Surveyor:	Jen Costello	Rim to Invert:	12.9
Customer:		Cert. #:	U-907-5518	Wall Material:	Concrete (reinforced)

Street:	Cleveland Ave. 167' East of Colorado	Project:	Hobart, IN
City:	Hobart, IN	GPS Northing:	41.5363884
Location:		GPS Easting:	-87.27363586
Drain Area:	West	GPS Accuracy:	Nearest Meter
Cover Shape:	Circular	Evidence of Surcharge:	No
Cover Size:	22.5	Potential for Runoff:	None
Comments:			

O&M Index:	2.00	O&M Quick:	2100	O&M Rating:	2.00
Structural Index:	3.00	Structural Quick:	3A00	Structural Rating:	36.00
Overall Index:	2.92	Overall Quick:	3A21	Overall Rating:	38.00

	Position	Code	Observation	Video (sec)	Grade
	.0	MGO	General Observation	10	NA
	.6	SAV	Surface Aggregate Visible	22	S 3
	2.0	MGO	General Observation	38	NA
	11.4	DSF	Deposits Settled Fine	70	M 2
	12.3	SAV	Surface Aggregate Visible	84	S 3
	12.3	MGO	General Observation	95	NA




Code: **MGO**
Description: **General Observation**

Distance (ft): **.0**
Structural Grade: **0**
O&M Grade: **0**
Clock Start/From:
Clock To:
1st Value:
2nd Value:
Value Percent:
Step: **NO**
Remarks: **ACCESS MH**



Code: **SAV**
Description: **Surface Aggregate Visible**

Distance (ft): **.6**
Structural Grade: **3**
O&M Grade: **0**
Clock Start/From: **12**
Clock To: **12**
1st Value:
2nd Value:
Value Percent:
Step: **NO**
Remarks:




Code: **MGO**
Description: **General Observation**

Distance (ft): **2.0**
Structural Grade: **0**
O&M Grade: **0**
Clock Start/From:
Clock To:
1st Value:
2nd Value:
Value Percent:
Step: **NO**
Remarks: **UNDERSIDE OF FRAME**



Code: **DSF**
Description: **Deposits Settled Fine**

Distance (ft): **11.4**
Structural Grade: **0**
O&M Grade: **2**
Clock Start/From: **12**
Clock To: **12**
1st Value:
2nd Value:
Value Percent: **10.000**
Step: **NO**
Remarks:



Code:	SAV
Description:	Surface Aggregate Visible
Distance (ft):	12.3
Structural Grade:	3
O&M Grade:	0
Clock Start/From:	12
Clock To:	12
1st Value:	
2nd Value:	
Value Percent:	
Step:	NO
Remarks:	



Code:	MGO
Description:	General Observation
Distance (ft):	12.3
Structural Grade:	0
O&M Grade:	0
Clock Start/From:	
Clock To:	
1st Value:	
2nd Value:	
Value Percent:	
Step:	NO
Remarks:	END SURVEY