

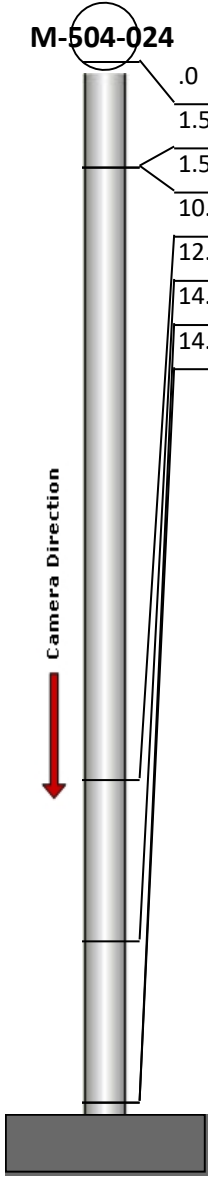
Manhole Inspection Report



Date:	05/13/2018	Weather:		Coding:	RZMACP
MH#:	M-504-024	Owner:	NA	Len. Surveyed:	14.8
P.O.#:		Surveyor:	Jen Costello	Rim to Invert:	15.7
Customer:		Cert. #:	U-907-5518	Wall Material:	Concrete (reinforced)

Street:	Intersection of Colorado St. and 45t	Project:	Hobart, IN
City:	Hobart, IN	GPS Northing:	41.53660965
Location:		GPS Easting:	-87.27415466
Drain Area:	West	GPS Accuracy:	Nearest Meter
Cover Shape:	Circular	Evidence of Surcharge:	No
Cover Size:	22.5	Potential for Runoff:	None
Comments:			


O&M Index:	2.00	O&M Quick:	2200	O&M Rating:	4.00
Structural Index:	3.00	Structural Quick:	3A00	Structural Rating:	39.00
Overall Index:	2.87	Overall Quick:	3A22	Overall Rating:	43.00

	Position	Code	Observation	Video (sec)	Grade
	.0	MGO	General Observation	10	NA
	1.5	MGO	General Observation	26	NA
	1.5	SAV	Surface Aggregate Visible	39	S 3
	10.2	RFB	Roots Fine Barrel	68	M 2
	12.5	RFB	Roots Fine Barrel	84	M 2
	14.8	MGO	General Observation	100	NA
	14.8	SAV	Surface Aggregate Visible	111	S 3



Code: **MGO**
Description: **General Observation**

Distance (ft): **.0**
Structural Grade: **0**
O&M Grade: **0**
Clock Start/From:
Clock To:
1st Value:
2nd Value:
Value Percent:
Step: **NO**
Remarks: **ACCESS MH**




Code:	MGO
Description:	General Observation
Distance (ft):	1.5
Structural Grade:	0
O&M Grade:	0
Clock Start/From:	
Clock To:	
1st Value:	
2nd Value:	
Value Percent:	
Step:	NO
Remarks:	UNDERSIDE OF FRAME



Code:	SAV
Description:	Surface Aggregate Visible
Distance (ft):	1.5
Structural Grade:	3
O&M Grade:	0
Clock Start/From:	12
Clock To:	12
1st Value:	
2nd Value:	
Value Percent:	
Step:	NO
Remarks:	




Code:	RFB
Description:	Roots Fine Barrel
Distance (ft):	10.2
Structural Grade:	0
O&M Grade:	2
Clock Start/From:	12
Clock To:	12
1st Value:	
2nd Value:	
Value Percent:	
Step:	NO
Remarks:	




Code: **RFB**
Description: **Roots Fine Barrel**

Distance (ft): **12.5**
Structural Grade: **0**
O&M Grade: **2**
Clock Start/From: **12**
Clock To: **12**
1st Value:
2nd Value:
Value Percent:
Step: **NO**
Remarks:



Code: **MGO**
Description: **General Observation**

Distance (ft): **14.8**
Structural Grade: **0**
O&M Grade: **0**
Clock Start/From:
Clock To:
1st Value:
2nd Value:
Value Percent:
Step: **NO**
Remarks: **END SURVEY**



Code: **SAV**
Description: **Surface Aggregate Visible**

Distance (ft): **14.8**
Structural Grade: **3**
O&M Grade: **0**
Clock Start/From: **12**
Clock To: **12**
1st Value:
2nd Value:
Value Percent:
Step: **NO**
Remarks: