

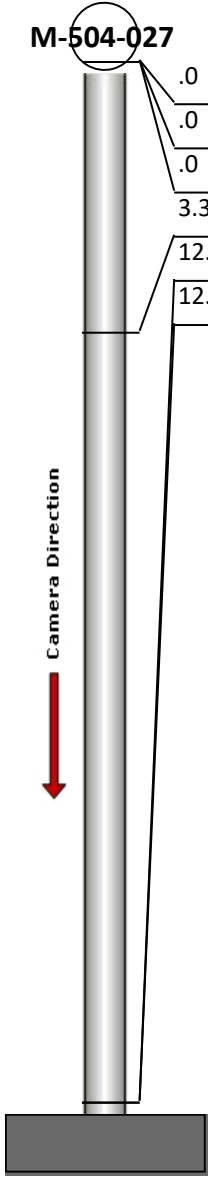
# Manhole Inspection Report




Date:	<b>05/13/2018</b>	Weather:		Coding:	<b>RZMACP</b>
MH#:	<b>M-504-027</b>	Owner:	<b>NA</b>	Len. Surveyed:	<b>12.7</b>
P.O.#:		Surveyor:	<b>Jen Costello</b>	Rim to Invert:	<b>13.1</b>
Customer:		Cert. #:	<b>U-907-5518</b>	Wall Material:	<b>Brick</b>

Street:	<b>Cleveland Ave. 163' East of Guyer St.</b>	Project:	<b>Hobart, IN</b>
City:	<b>Hobart, IN</b>	GPS Northing:	<b>41.53647995</b>
Location:		GPS Easting:	<b>-87.27648163</b>
Drain Area:	<b>West</b>	GPS Accuracy:	<b>Nearest Meter</b>
Cover Shape:	<b>Circular</b>	Evidence of Surcharge:	<b>No</b>
Cover Size:	<b>22.5</b>	Potential for Runoff:	<b>None</b>
Comments:			

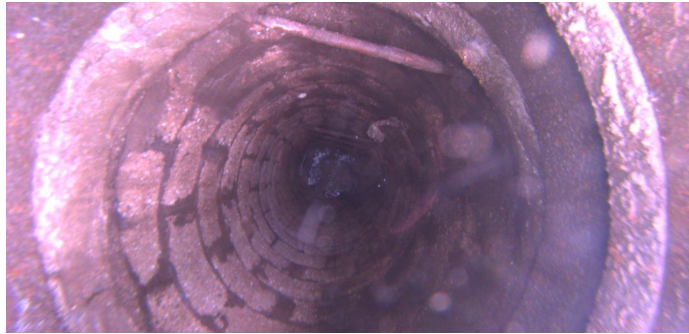
O&M Index:	<b>0.00</b>	O&M Quick:	<b>0000</b>	O&M Rating:	<b>0.00</b>
Structural Index:	<b>3.00</b>	Structural Quick:	<b>3A00</b>	Structural Rating:	<b>39.00</b>
Overall Index:	<b>3.00</b>	Overall Quick:	<b>3A00</b>	Overall Rating:	<b>39.00</b>

	Position	Code	Observation	Video (sec)	Grade
	.0	MGO	General Observation	10	NA
	.0	SAV	Surface Aggregate Visible	21	S 3
	.0	MGP	General Photo	32	NA
	3.3	MGO	General Observation	50	NA
	12.7	MGO	General Observation	79	NA
	12.7	SAV	Surface Aggregate Visible	90	S 3




Code: **MGO**  
Description: **General Observation**

Distance (ft): **.0**  
Structural Grade: **0**  
O&M Grade: **0**  
Clock Start/From:  
Clock To:  
1st Value:  
2nd Value:  
Value Percent:  
Step: **NO**  
Remarks: **access MH**



Code:	<b>SAV</b>
Description:	<b>Surface Aggregate Visible</b>
Distance (ft):	<b>.0</b>
Structural Grade:	<b>3</b>
O&M Grade:	<b>0</b>
Clock Start/From:	<b>12</b>
Clock To:	<b>12</b>
1st Value:	
2nd Value:	
Value Percent:	
Step:	<b>NO</b>
Remarks:	

---




Code:	<b>MGP</b>
Description:	<b>General Photo</b>
Distance (ft):	<b>.0</b>
Structural Grade:	<b>0</b>
O&M Grade:	<b>0</b>
Clock Start/From:	
Clock To:	
1st Value:	
2nd Value:	
Value Percent:	
Step:	<b>NO</b>
Remarks:	

---



Code:	<b>MGO</b>
Description:	<b>General Observation</b>
Distance (ft):	<b>3.3</b>
Structural Grade:	<b>0</b>
O&M Grade:	<b>0</b>
Clock Start/From:	
Clock To:	
1st Value:	
2nd Value:	
Value Percent:	
Step:	<b>NO</b>
Remarks:	<b>MISSING AND BROKEN STEPS</b>



Code: **MGO**  
Description: **General Observation**

Distance (ft): **12.7**  
Structural Grade: **0**  
O&M Grade: **0**  
Clock Start/From:  
Clock To:  
1st Value:  
2nd Value:  
Value Percent:  
Step: **NO**  
Remarks: **ACCESS MH**



Code: **SAV**  
Description: **Surface Aggregate Visible**

Distance (ft): **12.7**  
Structural Grade: **3**  
O&M Grade: **0**  
Clock Start/From: **12**  
Clock To: **12**  
1st Value:  
2nd Value:  
Value Percent:  
Step: **NO**  
Remarks: