

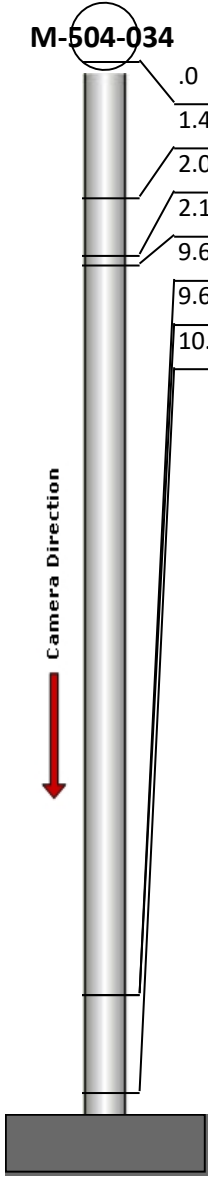
# Manhole Inspection Report




Date:	<b>05/13/2018</b>	Weather:		Coding:	<b>RZMACP</b>
MH#:	<b>M-504-034</b>	Owner:	<b>NA</b>	Len. Surveyed:	<b>10.7</b>
P.O.#:		Surveyor:	<b>Jen Costello</b>	Rim to Invert:	<b>10.5</b>
Customer:		Cert. #:	<b>U-907-5518</b>	Wall Material:	<b>Brick</b>

Street:	<b>Intersection of Colorado St. and Ho</b>	Project:	<b>Hobart, IN</b>
City:	<b>Hobart, IN</b>	GPS Northing:	<b>41.5382576</b>
Location:		GPS Easting:	<b>-87.27420807</b>
Drain Area:	<b>West</b>	GPS Accuracy:	<b>Nearest Meter</b>
Cover Shape:	<b>Circular</b>	Evidence of Surcharge:	<b>No</b>
Cover Size:	<b>22.5</b>	Potential for Runoff:	<b>None</b>
Comments:			

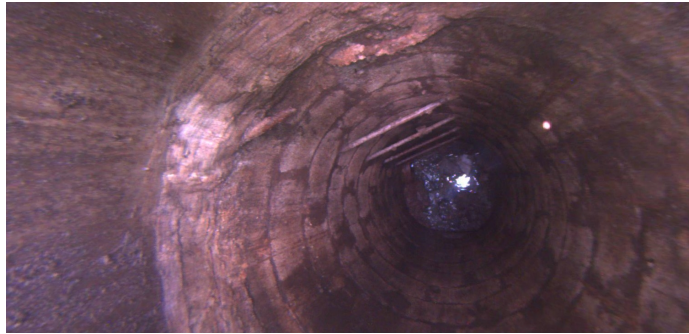
O&M Index:	<b>2.00</b>	O&M Quick:	<b>2200</b>	O&M Rating:	<b>4.00</b>
Structural Index:	<b>3.00</b>	Structural Quick:	<b>3800</b>	Structural Rating:	<b>24.00</b>
Overall Index:	<b>2.80</b>	Overall Quick:	<b>3822</b>	Overall Rating:	<b>28.00</b>

	Position	Code	Observation	Video (sec)	Grade
	.0	MGO	General Observation	10	NA
	1.4	MGO	General Observation	25	NA
	2.0	SAV	Surface Aggregate Visible	37	S 3
	2.1	IW	Infil Weeper	49	M 2
	9.6	DSF	Deposits Settled Fine	75	M 2
	9.6	SAV	Surface Aggregate Visible	86	S 3
	10.6	MGO	General Observation	100	NA



Code: **MGO**  
Description: **General Observation**

Distance (ft): **.0**  
Structural Grade: **0**  
O&M Grade: **0**  
Clock Start/From:  
Clock To:  
1st Value:  
2nd Value:  
Value Percent:  
Step: **NO**  
Remarks: **ACCESS MH**



Code: **MGO**  
Description: **General Observation**

Distance (ft): **1.4**  
Structural Grade: **0**  
O&M Grade: **0**  
Clock Start/From:  
Clock To:  
1st Value:  
2nd Value:  
Value Percent:  
Step: **YES**  
Remarks: **BROKEN STEP**

---



Code: **SAV**  
Description: **Surface Aggregate Visible**

Distance (ft): **2.0**  
Structural Grade: **3**  
O&M Grade: **0**  
Clock Start/From: **12**  
Clock To: **12**  
1st Value:  
2nd Value:  
Value Percent:  
Step: **NO**  
Remarks:

---



Code: **IW**  
Description: **Infil Weeper**

Distance (ft): **2.1**  
Structural Grade: **0**  
O&M Grade: **2**  
Clock Start/From: **5**  
Clock To: **7**  
1st Value:  
2nd Value:  
Value Percent:  
Step: **NO**  
Remarks:



Code: **DSF**  
Description: **Deposits Settled Fine**

Distance (ft): **9.6**  
Structural Grade: **0**  
O&M Grade: **2**  
Clock Start/From: **12**  
Clock To: **12**  
1st Value:  
2nd Value:  
Value Percent: **10.000**  
Step: **NO**  
Remarks:

---



Code: **SAV**  
Description: **Surface Aggregate Visible**

Distance (ft): **9.6**  
Structural Grade: **3**  
O&M Grade: **0**  
Clock Start/From: **12**  
Clock To: **12**  
1st Value:  
2nd Value:  
Value Percent:  
Step: **NO**  
Remarks:

---



Code: **MGO**  
Description: **General Observation**

Distance (ft): **10.6**  
Structural Grade: **0**  
O&M Grade: **0**  
Clock Start/From:  
Clock To:  
1st Value:  
2nd Value:  
Value Percent:  
Step: **NO**  
Remarks: **END SURVEY**