

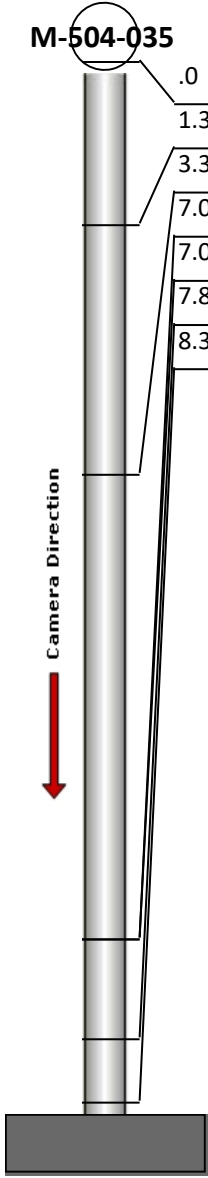
Manhole Inspection Report



Date:	05/13/2018	Weather:		Coding:	RZMACP
MH#:	M-504-035	Owner:	NA	Len. Surveyed:	8.3
P.O.#:		Surveyor:	Jen Costello	Rim to Invert:	8.3
Customer:		Cert. #:	U-907-5518	Wall Material:	Brick

Street:	Colorado St. 165' South of Home Av	Project:	Hobart, IN
City:	Hobart, IN	GPS Northing:	41.53777695
Location:		GPS Easting:	-87.27422333
Drain Area:	West	GPS Accuracy:	Nearest Meter
Cover Shape:	Circular	Evidence of Surcharge:	No
Cover Size:	22.5	Potential for Runoff:	None
Comments:			

O&M Index:	2.00	O&M Quick:	2800	O&M Rating:	16.00
Structural Index:	0.00	Structural Quick:	0000	Structural Rating:	0.00
Overall Index:	2.00	Overall Quick:	2800	Overall Rating:	16.00

	Position	Code	Observation	Video (sec)	Grade
	.0	MGO	General Observation	10	NA
	1.3	DAE	Deposits Attached Encrustation	24	M 2
	3.3	MGO	General Observation	42	NA
	7.0	DAE	Deposits Attached Encrustation	63	M 2
	7.0	OBR	Obstacle Rocks	74	M 2
	7.8	OBZ	Obstacle Other	87	M 2
	8.3	MGO	General Observation	100	NA



Code: **MGO**
Description: **General Observation**

Distance (ft): **.0**
Structural Grade: **0**
O&M Grade: **0**
Clock Start/From:
Clock To:
1st Value:
2nd Value:
Value Percent:
Step: **NO**
Remarks: **ACCESS MH**




Code: **DAE**
Description: **Deposits Attached Encrustation**

Distance (ft): **1.3**
Structural Grade: **0**
O&M Grade: **2**
Clock Start/From: **12**
Clock To: **12**
1st Value:
2nd Value:
Value Percent: **5.000**
Step: **NO**
Remarks:




Code: **MGO**
Description: **General Observation**

Distance (ft): **3.3**
Structural Grade: **0**
O&M Grade: **0**
Clock Start/From:
Clock To:
1st Value:
2nd Value:
Value Percent:
Step: **NO**
Remarks: **UNDERSIDE OF FRAME**



Code: **DAE**
Description: **Deposits Attached Encrustation**

Distance (ft): **7.0**
Structural Grade: **0**
O&M Grade: **2**
Clock Start/From: **12**
Clock To: **12**
1st Value:
2nd Value:
Value Percent: **5.000**
Step: **NO**
Remarks:



Code: **OBR**
Description: **Obstacle Rocks**

Distance (ft): **7.0**
Structural Grade: **0**
O&M Grade: **2**
Clock Start/From: **5**
Clock To:
1st Value:
2nd Value:
Value Percent: **5.000**
Step: **NO**
Remarks:



Code: **OBZ**
Description: **Obstacle Other**

Distance (ft): **7.8**
Structural Grade: **0**
O&M Grade: **2**
Clock Start/From: **12**
Clock To: **12**
1st Value:
2nd Value:
Value Percent: **10.000**
Step: **NO**
Remarks: **MISC**



Code: **MGO**
Description: **General Observation**

Distance (ft): **8.3**
Structural Grade: **0**
O&M Grade: **0**
Clock Start/From:
Clock To:
1st Value:
2nd Value:
Value Percent:
Step: **NO**
Remarks: **END SURVEY**