

# Manhole Inspection Report



Date:	10/12/2022	Weather:		Coding:	RZMACP
MH#:	M-504-047	Owner:	NA	Len. Surveyed:	8.8
P.O.#:		Surveyor:	Jen Costello	Rim to Invert:	9.3
Customer:		Cert. #:	U-907-5518	Wall Material:	Brick

Street:	South of Old Ridge Rd. 57' West of D	Project:	Hobart, IN
City:	Hobart, IN	GPS Northing:	2291664.991
Location:	Main Highway - Suburban/Rural	GPS Easting:	2900755.92
Drain Area:	West	GPS Accuracy:	Sub-Meter
Cover Shape:	Circular	Evidence of Surcharge:	
Cover Size:	24.0	Potential for Runoff:	
Comments:			


O&M Index:	2.00	O&M Quick:	2100	O&M Rating:	2.00
Structural Index:	3.00	Structural Quick:	3900	Structural Rating:	27.00
Overall Index:	2.90	Overall Quick:	3921	Overall Rating:	29.00

Position	Code	Observation	Video (sec)	Grade
<div> <div> <div>M-504-047</div> <div> <div>Camera Direction</div> <div></div> </div> </div> <div></div> </div>				
.0	MGO	General Observation	10	NA
.0	SAV	Surface Aggregate Visible	21	S 3
3.0	MGO	General Observation	41	NA
8.8	DSF	Deposits Settled Fine	66	M 2
8.8	MGO	General Observation	78	NA
8.8	SAV	Surface Aggregate Visible	89	S 3



Code: **MGO**  
Description: **General Observation**


Distance (ft): **.0**  
Structural Grade: **0**  
O&M Grade: **0**  
Clock Start/From:  
Clock To:  
1st Value:  
2nd Value:  
Value Percent:  
Step: **NO**  
Remarks: **access mh**



Code: **SAV**  
Description: **Surface Aggregate Visible**

Distance (ft): **.0**  
Structural Grade: **3**  
O&M Grade: **0**  
Clock Start/From: **12**  
Clock To: **12**  
1st Value:  
2nd Value:  
Value Percent:  
Step: **NO**  
Remarks:


---



Code: **MGO**  
Description: **General Observation**


Distance (ft): **3.0**  
Structural Grade: **0**  
O&M Grade: **0**  
Clock Start/From:  
Clock To:  
1st Value:  
2nd Value:  
Value Percent:  
Step: **NO**  
Remarks: **underside of frame**

---



Code: **DSF**  
Description: **Deposits Settled Fine**


Distance (ft): **8.8**  
Structural Grade: **0**  
O&M Grade: **2**  
Clock Start/From: **12**  
Clock To: **12**  
1st Value:  
2nd Value:  
Value Percent: **10.000**  
Step: **NO**  
Remarks:



Code: **MGO**  
Description: **General Observation**

Distance (ft): **8.8**  
Structural Grade: **0**  
O&M Grade: **0**  
Clock Start/From:  
Clock To:  
1st Value:  
2nd Value:  
Value Percent:  
Step: **NO**  
Remarks: **end of survey**

---



Code: **SAV**  
Description: **Surface Aggregate Visible**

Distance (ft): **8.8**  
Structural Grade: **3**  
O&M Grade: **0**  
Clock Start/From: **12**  
Clock To: **12**  
1st Value:  
2nd Value:  
Value Percent:  
Step: **NO**  
Remarks: