

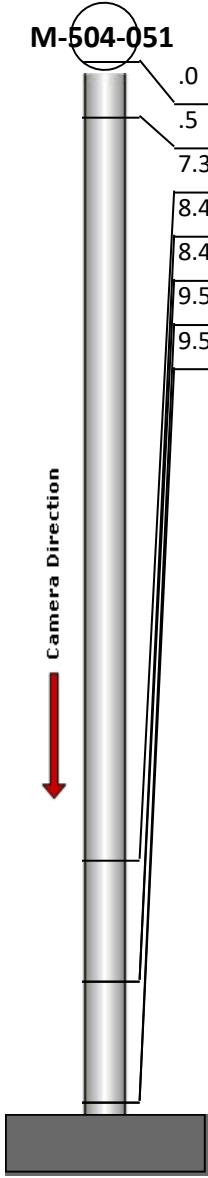
# Manhole Inspection Report




Date:	<b>05/14/2018</b>	Weather:		Coding:	<b>RZMACP</b>
MH#:	<b>M-504-051</b>	Owner:	<b>NA</b>	Len. Surveyed:	<b>9.5</b>
P.O.#:		Surveyor:	<b>Jen Costello</b>	Rim to Invert:	<b>9.2</b>
Customer:		Cert. #:	<b>U-907-5518</b>	Wall Material:	<b>Brick</b>

Street:	<b>South of Old Ridge Rd. 37' East of Ca</b>	Project:	<b>Hobart, IN</b>
City:	<b>Hobart, IN</b>	GPS Northing:	<b>41.54005814</b>
Location:		GPS Easting:	<b>-87.27571869</b>
Drain Area:	<b>West</b>	GPS Accuracy:	<b>Nearest Meter</b>
Cover Shape:	<b>Circular</b>	Evidence of Surcharge:	<b>No</b>
Cover Size:	<b>22.5</b>	Potential for Runoff:	<b>None</b>
Comments:			


O&M Index:	<b>2.00</b>	O&M Quick:	<b>2300</b>	O&M Rating:	<b>6.00</b>
Structural Index:	<b>1.00</b>	Structural Quick:	<b>1900</b>	Structural Rating:	<b>9.00</b>
Overall Index:	<b>1.25</b>	Overall Quick:	<b>2319</b>	Overall Rating:	<b>15.00</b>

	Position	Code	Observation	Video (sec)	Grade
	.0	MGO	General Observation	10	NA
	.5	SRI	Surface Roughness Increased	22	S 1
	7.3	IW	Infil Weeper	47	M 2
	8.4	RFB	Roots Fine Barrel	61	M 2
	8.4	DSF	Deposits Settled Fine	72	M 2
	9.5	MGO	General Observation	85	NA
	9.5	SRI	Surface Roughness Increased	96	S 1




Code: **MGO**  
Description: **General Observation**

Distance (ft): **.0**  
Structural Grade: **0**  
O&M Grade: **0**  
Clock Start/From:  
Clock To:  
1st Value:  
2nd Value:  
Value Percent:  
Step: **NO**  
Remarks: **ACCESS MH**



Code: **SRI**  
Description: **Surface Roughness Increased**

Distance (ft): **.5**  
Structural Grade: **1**  
O&M Grade: **0**  
Clock Start/From: **12**  
Clock To: **12**  
1st Value:  
2nd Value:  
Value Percent:  
Step: **NO**  
Remarks:




Code: **IW**  
Description: **Infil Weeper**

Distance (ft): **7.3**  
Structural Grade: **0**  
O&M Grade: **2**  
Clock Start/From: **9**  
Clock To:  
1st Value:  
2nd Value:  
Value Percent:  
Step: **NO**  
Remarks:



Code: **RFB**  
Description: **Roots Fine Barrel**

Distance (ft): **8.4**  
Structural Grade: **0**  
O&M Grade: **2**  
Clock Start/From: **2**  
Clock To:  
1st Value:  
2nd Value:  
Value Percent:  
Step: **NO**  
Remarks:



Code: **DSF**  
Description: **Deposits Settled Fine**

Distance (ft): **8.4**  
Structural Grade: **0**  
O&M Grade: **2**  
Clock Start/From: **12**  
Clock To: **12**  
1st Value:  
2nd Value:  
Value Percent: **5.000**  
Step: **NO**  
Remarks:

---



Code: **MGO**  
Description: **General Observation**

Distance (ft): **9.5**  
Structural Grade: **0**  
O&M Grade: **0**  
Clock Start/From:  
Clock To:  
1st Value:  
2nd Value:  
Value Percent:  
Step: **NO**  
Remarks: **END SURVEY**

---



Code: **SRI**  
Description: **Surface Roughness Increased**

Distance (ft): **9.5**  
Structural Grade: **1**  
O&M Grade: **0**  
Clock Start/From: **12**  
Clock To: **12**  
1st Value:  
2nd Value:  
Value Percent:  
Step: **NO**  
Remarks: