

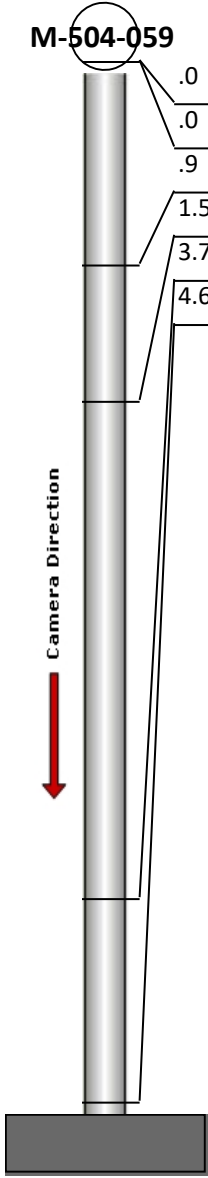
# Manhole Inspection Report



Date:	<b>05/14/2018</b>	Weather:		Coding:	<b>RZMACP</b>
MH#:	<b>M-504-059</b>	Owner:	<b>NA</b>	Len. Surveyed:	<b>4.6</b>
P.O.#:		Surveyor:	<b>Jen Costello</b>	Rim to Invert:	<b>5.0</b>
Customer:		Cert. #:	<b>U-907-5518</b>	Wall Material:	<b>Brick</b>

Street:	<b>312' South of Old Ridge Rd. and East</b>	Project:	<b>Hobart, IN</b>
City:	<b>Hobart, IN</b>	GPS Northing:	<b>41.53994751</b>
Location:		GPS Easting:	<b>-87.27766418</b>
Drain Area:	<b>West</b>	GPS Accuracy:	<b>Nearest Meter</b>
Cover Shape:	<b>Circular</b>	Evidence of Surcharge:	<b>No</b>
Cover Size:	<b>22.5</b>	Potential for Runoff:	<b>None</b>
Comments:			


O&M Index:	<b>2.00</b>	O&M Quick:	<b>2200</b>	O&M Rating:	<b>4.00</b>
Structural Index:	<b>3.00</b>	Structural Quick:	<b>3100</b>	Structural Rating:	<b>3.00</b>
Overall Index:	<b>2.33</b>	Overall Quick:	<b>3122</b>	Overall Rating:	<b>7.00</b>

	Position	Code	Observation	Video (sec)	Grade
	.0	MGO	General Observation	10	NA
	.0	ISSR	Intruding Sealing Ring	21	M 2
	.9	SAV	Surface Aggregate Visible	34	S 3
	1.5	MGO	General Observation	49	NA
	3.7	DSC	Deposits Settled Compacted	66	M 2
	4.6	MGO	General Observation	80	NA



Code: **MGO**  
Description: **General Observation**

Distance (ft): **.0**  
Structural Grade: **0**  
O&M Grade: **0**  
Clock Start/From:  
Clock To:  
1st Value:  
2nd Value:  
Value Percent:  
Step: **NO**  
Remarks: **access MH**




Code: **ISSR**  
Description: **Intruding Sealing Ring**

Distance (ft): **.0**  
Structural Grade: **0**  
O&M Grade: **2**  
Clock Start/From: **12**  
Clock To: **1**  
1st Value:  
2nd Value:  
Value Percent: **5.000**  
Step: **NO**  
Remarks:




Code: **SAV**  
Description: **Surface Aggregate Visible**

Distance (ft): **.9**  
Structural Grade: **3**  
O&M Grade: **0**  
Clock Start/From: **12**  
Clock To: **12**  
1st Value:  
2nd Value:  
Value Percent:  
Step: **NO**  
Remarks:



Code: **MGO**  
Description: **General Observation**

Distance (ft): **1.5**  
Structural Grade: **0**  
O&M Grade: **0**  
Clock Start/From:  
Clock To:  
1st Value:  
2nd Value:  
Value Percent:  
Step: **NO**  
Remarks: **UNDERSIDE OF FRAME**



Code:	<b>DSC</b>
Description:	<b>Deposits Settled Compacted</b>
Distance (ft):	<b>3.7</b>
Structural Grade:	<b>0</b>
O&M Grade:	<b>2</b>
Clock Start/From:	<b>12</b>
Clock To:	<b>12</b>
1st Value:	
2nd Value:	
Value Percent:	<b>10.000</b>
Step:	<b>NO</b>
Remarks:	

---



Code:	<b>MGO</b>
Description:	<b>General Observation</b>
Distance (ft):	<b>4.6</b>
Structural Grade:	<b>0</b>
O&M Grade:	<b>0</b>
Clock Start/From:	
Clock To:	
1st Value:	
2nd Value:	
Value Percent:	
Step:	<b>NO</b>
Remarks:	<b>END SURVEY</b>