

Manhole Inspection Report



Date:	10/12/2022	Weather:		Coding:	RZMACP
MH#:	M-504-065.1	Owner:	NA	Len. Surveyed:	6.0
P.O.#:		Surveyor:	Jen Costello	Rim to Invert:	6.8
Customer:		Cert. #:	U-907-5518	Wall Material:	Concrete (cast in place)

Street:	Guyer St. 166' South of Old Ridge Rd	Project:	Hobart, IN
City:	Hobart, IN	GPS Northing:	2291894.046
Location:	Local Rural Streets	GPS Easting:	2899706.818
Drain Area:	West	GPS Accuracy:	Sub-Meter
Cover Shape:	Circular	Evidence of Surcharge:	No
Cover Size:	24.0	Potential for Runoff:	None
Comments:			

O&M Index:	0.00	O&M Quick:	0000	O&M Rating:	0.00
Structural Index:	1.67	Structural Quick:	3214	Structural Rating:	10.00
Overall Index:	1.67	Overall Quick:	3214	Overall Rating:	10.00




Code: **MMC**
Description: **Material Change**

Distance (ft): **1.6**
Structural Grade: **0**
O&M Grade: **0**
Clock Start/From:
Clock To:
1st Value:
2nd Value:
Value Percent:
Step: **NO**
Remarks: **concrete**



Code: **SRI**
Description: **Surface Roughness Increased**

Distance (ft): **1.6**
Structural Grade: **1**
O&M Grade: **0**
Clock Start/From: **12**
Clock To: **12**
1st Value:
2nd Value:
Value Percent:
Step: **NO**
Remarks:



Code: **MGO**
Description: **General Observation**

Distance (ft): **1.6**
Structural Grade: **0**
O&M Grade: **0**
Clock Start/From:
Clock To:
1st Value:
2nd Value:
Value Percent:
Step: **NO**
Remarks: **underside of frame**



Code: **RPP**
Description: **Repair Patch**

Distance (ft): **4.6**
Structural Grade: **0**
O&M Grade: **0**
Clock Start/From: **3**
Clock To: **4**
1st Value:
2nd Value:
Value Percent:
Step: **NO**
Remarks: **brick**




Code: **SAV**
Description: **Surface Aggregate Visible**

Distance (ft): **5.6**
Structural Grade: **3**
O&M Grade: **0**
Clock Start/From: **12**
Clock To: **12**
1st Value:
2nd Value:
Value Percent:
Step: **NO**
Remarks:




Code: **SAP**
Description: **Surface Aggregate Projecting**

Distance (ft): **6.0**
Structural Grade: **3**
O&M Grade: **0**
Clock Start/From: **3**
Clock To: **9**
1st Value:
2nd Value:
Value Percent:
Step: **NO**
Remarks:



Code: **SRI**
Description: **Surface Roughness Increased**

Distance (ft): **6.0**
Structural Grade: **1**
O&M Grade: **0**
Clock Start/From: **12**
Clock To: **12**
1st Value:
2nd Value:
Value Percent:
Step: **NO**
Remarks:



Code: **MGO**
Description: **General Observation**

Distance (ft): **6.0**
Structural Grade: **0**
O&M Grade: **0**
Clock Start/From:
Clock To:
1st Value:
2nd Value:
Value Percent:
Step: **NO**
Remarks: **end of survey**