

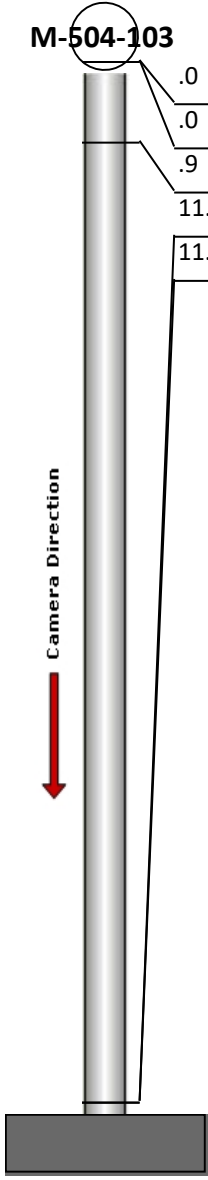
Manhole Inspection Report



Date:	05/15/2018	Weather:		Coding:	RZMACP
MH#:	M-504-103	Owner:	NA	Len. Surveyed:	11.6
P.O.#:		Surveyor:	Jen Costello	Rim to Invert:	12.2
Customer:		Cert. #:	U-907-5518	Wall Material:	Concrete (reinforced)

Street:	Delaware St. and Colorado St. South	Project:	Hobart, IN
City:	Hobart, IN	GPS Northing:	41.54092789
Location:		GPS Easting:	-87.27407837
Drain Area:	Northwest	GPS Accuracy:	Nearest Meter
Cover Shape:	Circular	Evidence of Surcharge:	No
Cover Size:	22.5	Potential for Runoff:	None
Comments:			

O&M Index:	2.00	O&M Quick:	2300	O&M Rating:	6.00
Structural Index:	0.00	Structural Quick:	0000	Structural Rating:	0.00
Overall Index:	2.00	Overall Quick:	2300	Overall Rating:	6.00

	Position	Code	Observation	Video (sec)	Grade
	.0	MGO	General Observation	10	NA
	.0	DAE	Deposits Attached Encrustation	21	M 2
	.9	IW	Infil Weeper	35	M 2
	11.6	DSF	Deposits Settled Fine	67	M 2
	11.6	MGO	General Observation	78	NA




Code: **MGO**
Description: **General Observation**

Distance (ft): **.0**
Structural Grade: **0**
O&M Grade: **0**
Clock Start/From:
Clock To:
1st Value:
2nd Value:
Value Percent:
Step: **NO**
Remarks: **ACCESS MH**




Code:	DAE
Description:	Deposits Attached Encrustation
Distance (ft):	.0
Structural Grade:	0
O&M Grade:	2
Clock Start/From:	7
Clock To:	11
1st Value:	
2nd Value:	
Value Percent:	5.000
Step:	NO
Remarks:	



Code:	IW
Description:	Infil Weeper
Distance (ft):	.9
Structural Grade:	0
O&M Grade:	2
Clock Start/From:	2
Clock To:	5
1st Value:	
2nd Value:	
Value Percent:	
Step:	NO
Remarks:	



Code:	DSF
Description:	Deposits Settled Fine
Distance (ft):	11.6
Structural Grade:	0
O&M Grade:	2
Clock Start/From:	12
Clock To:	12
1st Value:	
2nd Value:	
Value Percent:	5.000
Step:	NO
Remarks:	



Code: **MGO**
Description: **General Observation**

Distance (ft): **11.6**

Structural Grade: **0**

O&M Grade: **0**

Clock Start/From:

Clock To:

1st Value:

2nd Value:

Value Percent:

Step: **NO**

Remarks: **END SURVEY**