

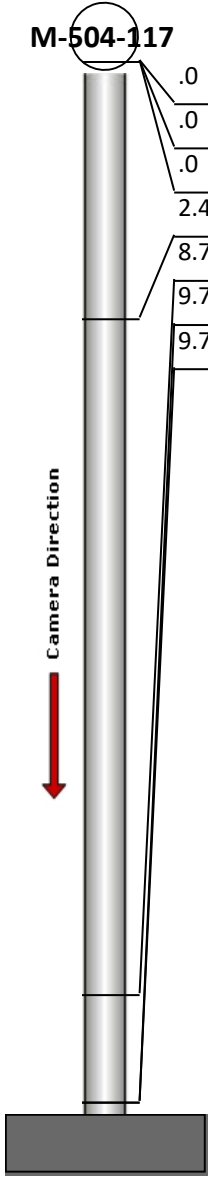
Manhole Inspection Report



Date:	05/15/2018	Weather:		Coding:	RZMACP
MH#:	M-504-117	Owner:	NA	Len. Surveyed:	9.7
P.O.#:		Surveyor:	Jen Costello	Rim to Invert:	9.8
Customer:		Cert. #:	U-907-5518	Wall Material:	Brick

Street:	42nd Ave. 165' East of Cavender St.	Project:	Hobart, IN
City:	Hobart, IN	GPS Northing:	41.54184723
Location:		GPS Easting:	-87.27533722
Drain Area:	Northwest	GPS Accuracy:	Nearest Meter
Cover Shape:	Circular	Evidence of Surcharge:	No
Cover Size:	22.5	Potential for Runoff:	None
Comments:			

O&M Index:	1.50	O&M Quick:	2111	O&M Rating:	3.00
Structural Index:	3.00	Structural Quick:	3A00	Structural Rating:	30.00
Overall Index:	2.75	Overall Quick:	3A21	Overall Rating:	33.00

	Position	Code	Observation	Video (sec)	Grade
	.0	MGO	General Observation	10	NA
	.0	RFJ	Roots Fine Joint	21	M 1
	.0	SAV	Surface Aggregate Visible	32	S 3
	2.4	MGO	General Observation	50	NA
	8.7	DSF	Deposits Settled Fine	76	M 2
	9.7	MGO	General Observation	89	NA
	9.7	SAV	Surface Aggregate Visible	101	S 3



Code: **MGO**
Description: **General Observation**

Distance (ft): **.0**
Structural Grade: **0**
O&M Grade: **0**
Clock Start/From:
Clock To:
1st Value:
2nd Value:
Value Percent:
Step: **NO**
Remarks: **ACCESS MH**




Code: **RFJ**
Description: **Roots Fine Joint**

Distance (ft): **.0**
Structural Grade: **0**
O&M Grade: **1**
Clock Start/From: **8**
Clock To:
1st Value:
2nd Value:
Value Percent:
Step: **NO**
Remarks:



Code: **SAV**
Description: **Surface Aggregate Visible**

Distance (ft): **.0**
Structural Grade: **3**
O&M Grade: **0**
Clock Start/From: **12**
Clock To: **12**
1st Value:
2nd Value:
Value Percent:
Step: **NO**
Remarks:



Code: **MGO**
Description: **General Observation**

Distance (ft): **2.4**
Structural Grade: **0**
O&M Grade: **0**
Clock Start/From:
Clock To:
1st Value:
2nd Value:
Value Percent:
Step: **NO**
Remarks: **UNDERSIDE OF FRAME**




Code: **DSF**
Description: **Deposits Settled Fine**

Distance (ft): **8.7**
Structural Grade: **0**
O&M Grade: **2**
Clock Start/From: **12**
Clock To: **12**
1st Value:
2nd Value:
Value Percent: **5.000**
Step: **NO**
Remarks:



Code: **MGO**
Description: **General Observation**

Distance (ft): **9.7**
Structural Grade: **0**
O&M Grade: **0**
Clock Start/From:
Clock To:
1st Value:
2nd Value:
Value Percent:
Step: **NO**
Remarks: **END SURVEY**



Code: **SAV**
Description: **Surface Aggregate Visible**

Distance (ft): **9.7**
Structural Grade: **3**
O&M Grade: **0**
Clock Start/From: **12**
Clock To: **12**
1st Value:
2nd Value:
Value Percent:
Step: **NO**
Remarks: