

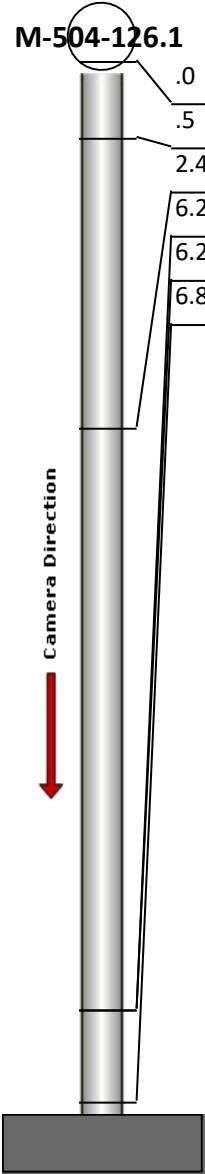
# Manhole Inspection Report



Date:	<b>05/15/2018</b>	Weather:		Coding:	<b>RZMACP</b>
MH#:	<b>M-504-126.1</b>	Owner:	<b>NA</b>	Len. Surveyed:	<b>6.8</b>
P.O.#:		Surveyor:	<b>Jen Costello</b>	Rim to Invert:	<b>7.4</b>
Customer:		Cert. #:	<b>U-907-5518</b>	Wall Material:	<b>Concrete (reinforced)</b>

Street:	<b>Ridge Road North. Between Guyer S</b>	Project:	<b>Hobart, IN</b>
City:	<b>Hobart, IN</b>	GPS Northing:	<b>41.54113388</b>
Location:		GPS Easting:	<b>-87.27771759</b>
Drain Area:	<b>Northwest</b>	GPS Accuracy:	<b>Nearest Meter</b>
Cover Shape:	<b>Circular</b>	Evidence of Surcharge:	<b>No</b>
Cover Size:	<b>22.5</b>	Potential for Runoff:	<b>None</b>
Comments:			

O&M Index:	<b>2.00</b>	O&M Quick:	<b>2300</b>	O&M Rating:	<b>6.00</b>
Structural Index:	<b>0.00</b>	Structural Quick:	<b>0000</b>	Structural Rating:	<b>0.00</b>
Overall Index:	<b>2.00</b>	Overall Quick:	<b>2300</b>	Overall Rating:	<b>6.00</b>

	Position	Code	Observation	Video (sec)	Grade
	.0	MGO	General Observation	10	NA
	.5	DAE	Deposits Attached Encrustation	23	M 2
	2.4	MGO	General Observation	40	NA
	6.2	DSGV	Deposits Settled Gravel	61	M 2
	6.2	OBZ	Obstacle Other	73	M 2
	6.8	MGO	General Observation	86	NA



Code: **MGO**  
Description: **General Observation**


Distance (ft): **.0**  
Structural Grade: **0**  
O&M Grade: **0**  
Clock Start/From:  
Clock To:  
1st Value:  
2nd Value:  
Value Percent:  
Step: **NO**  
Remarks: **ACCESS MH**



Code: **DAE**  
Description: **Deposits Attached Encrustation**

Distance (ft): **.5**  
Structural Grade: **0**  
O&M Grade: **2**  
Clock Start/From: **12**  
Clock To: **2**  
1st Value:  
2nd Value:  
Value Percent: **5.000**  
Step: **NO**  
Remarks:

---



Code: **MGO**  
Description: **General Observation**


Distance (ft): **2.4**  
Structural Grade: **0**  
O&M Grade: **0**  
Clock Start/From:  
Clock To:  
1st Value:  
2nd Value:  
Value Percent:  
Step: **NO**  
Remarks: **END SURVEY**

---



Code: **DSGV**  
Description: **Deposits Settled Gravel**

Distance (ft): **6.2**  
Structural Grade: **0**  
O&M Grade: **2**  
Clock Start/From: **12**  
Clock To: **12**  
1st Value:  
2nd Value:  
Value Percent: **5.000**  
Step: **NO**  
Remarks:



Code: **OBZ**  
Description: **Obstacle Other**

Distance (ft): **6.2**  
Structural Grade: **0**  
O&M Grade: **2**  
Clock Start/From: **1**  
Clock To: **6**  
1st Value:  
2nd Value:  
Value Percent: **5.000**  
Step: **NO**  
Remarks: **STICK**



Code: **MGO**  
Description: **General Observation**

Distance (ft): **6.8**  
Structural Grade: **0**  
O&M Grade: **0**  
Clock Start/From:  
Clock To:  
1st Value:  
2nd Value:  
Value Percent:  
Step: **NO**  
Remarks: **END SURVEY**