

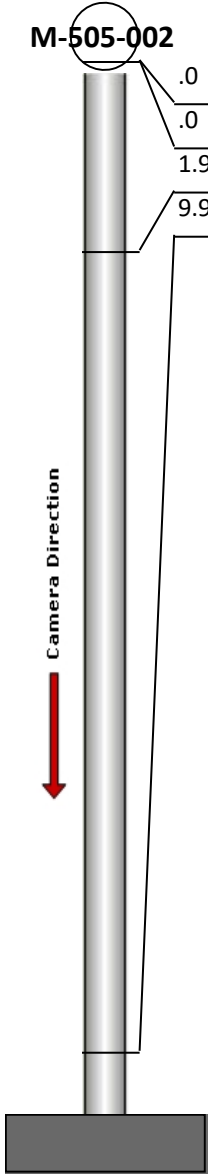
Manhole Inspection Report



Date:	05/02/2018	Weather:		Coding:	RZMACP
MH#:	M-505-002	Owner:	NA	Len. Surveyed:	10.4
P.O.#:		Surveyor:	Jen Costello	Rim to Invert:	10.4
Customer:		Cert. #:	U-907-5518	Wall Material:	Concrete (reinforced)

Street:	Intersection of Wisconsin St. and 3r	Project:	Hobart, IN
City:	Hobart, IN	GPS Northing:	41.5326767
Location:		GPS Easting:	-87.26937103
Drain Area:	West	GPS Accuracy:	Nearest Meter
Cover Shape:	Circular	Evidence of Surcharge:	No
Cover Size:	22.5	Potential for Runoff:	None
Comments:			


O&M Index:	2.00	O&M Quick:	2100	O&M Rating:	2.00
Structural Index:	0.00	Structural Quick:	0000	Structural Rating:	0.00
Overall Index:	2.00	Overall Quick:	2100	Overall Rating:	2.00

	Position	Code	Observation	Video (sec)	Grade
	M-505-002				
	.0	MGP	General Photo	10	NA
	.0	DAE	Deposits Attached Encrustation	21	M 2
	1.9	MGO	General Observation	39	NA
	9.9	MGO	General Observation	68	NA




Code: **MGP**
Description: **General Photo**

Distance (ft): **.0**
Structural Grade: **0**
O&M Grade: **0**
Clock Start/From:
Clock To:
1st Value:
2nd Value:
Value Percent:
Step: **NO**
Remarks: **Access mh**



Code:	DAE
Description:	Deposits Attached Encrustation
Distance (ft):	.0
Structural Grade:	0
O&M Grade:	2
Clock Start/From:	1
Clock To:	8
1st Value:	
2nd Value:	
Value Percent:	5.000
Step:	NO
Remarks:	



Code:	MGO
Description:	General Observation
Distance (ft):	1.9
Structural Grade:	0
O&M Grade:	0
Clock Start/From:	
Clock To:	
1st Value:	
2nd Value:	
Value Percent:	
Step:	NO
Remarks:	underside of frame



Code:	MGO
Description:	General Observation
Distance (ft):	9.9
Structural Grade:	0
O&M Grade:	0
Clock Start/From:	
Clock To:	
1st Value:	
2nd Value:	
Value Percent:	
Step:	NO
Remarks:	end survey