

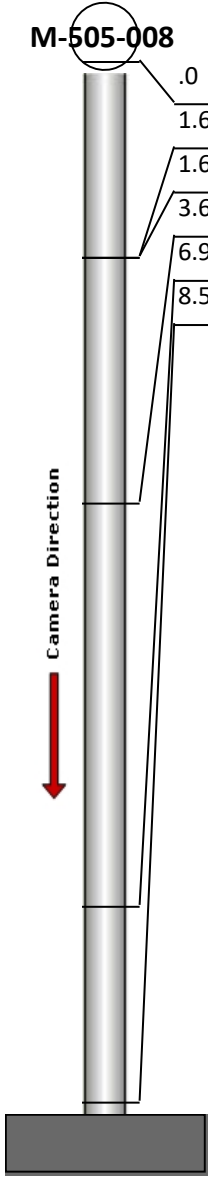
Manhole Inspection Report




Date:	04/30/2018	Weather:		Coding:	RZMACP
MH#:	M-505-008	Owner:	NA	Len. Surveyed:	8.5
P.O.#:		Surveyor:	Jen Costello	Rim to Invert:	8.4
Customer:		Cert. #:	U-907-5518	Wall Material:	Brick

Street:	Intersection of Lake George Dr. and	Project:	Hobart, IN
City:	Hobart, IN	GPS Northing:	2901023.759
Location:		GPS Easting:	2901023.759
Drain Area:	West	GPS Accuracy:	Sub-Meter
Cover Shape:	Circular	Evidence of Surcharge:	No
Cover Size:	22.5	Potential for Runoff:	None
Comments:			


O&M Index:	2.00	O&M Quick:	2100	O&M Rating:	2.00
Structural Index:	2.50	Structural Quick:	3121	Structural Rating:	5.00
Overall Index:	2.33	Overall Quick:	3122	Overall Rating:	7.00

	Position	Code	Observation	Video (sec)	Grade
	.0	MGO	General Observation	10	NA
	1.6	MGO	General Observation	27	NA
	1.6	SAV	Surface Aggregate Visible	39	S 3
	3.6	CS	Crack Spiral	54	S 2
	6.9	DSF	Deposits Settled Fine	71	M 2
	8.5	MGO	General Observation	85	NA



Code: **MGO**
Description: **General Observation**

Distance (ft): **.0**
Structural Grade: **0**
O&M Grade: **0**
Clock Start/From:
Clock To:
1st Value:
2nd Value:
Value Percent:
Step: **NO**
Remarks: **access mh**



Code: **MGO**
Description: **General Observation**

Distance (ft): **1.6**
Structural Grade: **0**
O&M Grade: **0**
Clock Start/From:
Clock To:
1st Value:
2nd Value:
Value Percent:
Step: **NO**
Remarks: **underside of frame**



Code: **SAV**
Description: **Surface Aggregate Visible**

Distance (ft): **1.6**
Structural Grade: **3**
O&M Grade: **0**
Clock Start/From: **12**
Clock To: **12**
1st Value:
2nd Value:
Value Percent:
Step: **NO**
Remarks:




Code: **CS**
Description: **Crack Spiral**

Distance (ft): **3.6**
Structural Grade: **2**
O&M Grade: **0**
Clock Start/From: **10**
Clock To: **11**
1st Value:
2nd Value:
Value Percent:
Step: **NO**
Remarks:



Code:	DSF
Description:	Deposits Settled Fine
Distance (ft):	6.9
Structural Grade:	0
O&M Grade:	2
Clock Start/From:	12
Clock To:	12
1st Value:	
2nd Value:	
Value Percent:	5.000
Step:	NO
Remarks:	



Code:	MGO
Description:	General Observation
Distance (ft):	8.5
Structural Grade:	0
O&M Grade:	0
Clock Start/From:	
Clock To:	
1st Value:	
2nd Value:	
Value Percent:	
Step:	NO
Remarks:	end survey