

Manhole Inspection Report




Date:	05/01/2018	Weather:		Coding:	RZMACP
MH#:	M-505-035	Owner:	NA	Len. Surveyed:	6.1
P.O.#:		Surveyor:	Jen Costello	Rim to Invert:	6.2
Customer:		Cert. #:	U-907-5518	Wall Material:	Concrete (reinforced)

Street:	Intersection of 3rd St. and California	Project:	Hobart, IN
City:	Hobart, IN	GPS Northing:	41.53291702
Location:		GPS Easting:	-87.27053833
Drain Area:	West	GPS Accuracy:	Nearest Meter
Cover Shape:	Circular	Evidence of Surcharge:	No
Cover Size:	22.5	Potential for Runoff:	None
Comments:			


O&M Index:	0.00	O&M Quick:	0000	O&M Rating:	0.00
Structural Index:	0.00	Structural Quick:	0000	Structural Rating:	0.00
Overall Index:	0.00	Overall Quick:	0000	Overall Rating:	0.00

Position	Code	Observation	Video (sec)	Grade	
M-505-035	.0	MGP	General Photo	10	NA
	3.4	MGO	General Observation	30	NA
	6.1	MGO	General Observation	49	NA




Code:	MGP
Description:	General Photo

Distance (ft):	.0
Structural Grade:	0
O&M Grade:	0
Clock Start/From:	
Clock To:	
1st Value:	
2nd Value:	
Value Percent:	
Step:	NO
Remarks:	AC



Code: **MGO**
Description: **General Observation**

Distance (ft): **3.4**
Structural Grade: **0**
O&M Grade: **0**
Clock Start/From:
Clock To:
1st Value:
2nd Value:
Value Percent:
Step: **NO**
Remarks: **UNDERSIDE OF FRAME**



Code: **MGO**
Description: **General Observation**

Distance (ft): **6.1**
Structural Grade: **0**
O&M Grade: **0**
Clock Start/From:
Clock To:
1st Value:
2nd Value:
Value Percent:
Step: **NO**
Remarks: **END SURVEY**