

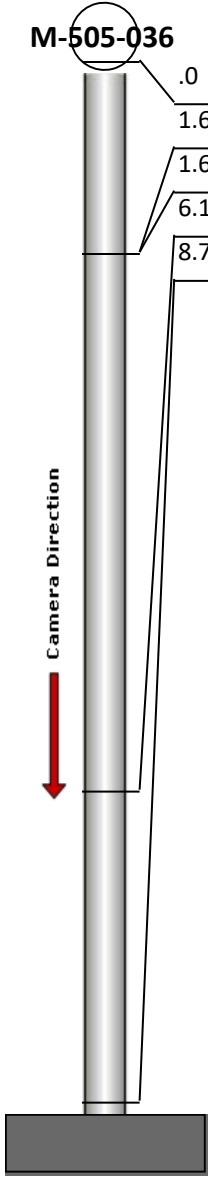
Manhole Inspection Report



Date:	04/30/2018	Weather:		Coding:	RZMACP
MH#:	M-505-036	Owner:	NA	Len. Surveyed:	8.7
P.O.#:		Surveyor:	Jen Costello	Rim to Invert:	9.8
Customer:		Cert. #:	U-907-5518	Wall Material:	Brick

Street:	California St. 286' South of 2nd St.	Project:	Hobart, IN
City:	Hobart, IN	GPS Northing:	2901507.474
Location:		GPS Easting:	2901507.474
Drain Area:	West	GPS Accuracy:	Sub-Meter
Cover Shape:	Circular	Evidence of Surcharge:	No
Cover Size:	22.5	Potential for Runoff:	None
Comments:			


O&M Index:	2.00	O&M Quick:	2100	O&M Rating:	2.00
Structural Index:	3.00	Structural Quick:	3100	Structural Rating:	3.00
Overall Index:	2.50	Overall Quick:	3121	Overall Rating:	5.00

	Position	Code	Observation	Video (sec)	Grade
	.0	MGP	General Photo	10	NA
	1.6	MGO	General Observation	26	NA
	1.6	SAV	Surface Aggregate Visible	39	S 3
	6.1	IW	Infil Weeper	59	M 2
	8.7	MGO	General Observation	76	NA



Code: **MGP**
Description: **General Photo**

Distance (ft): **.0**
Structural Grade: **0**
O&M Grade: **0**
Clock Start/From:
Clock To:
1st Value:
2nd Value:
Value Percent:
Step: **NO**
Remarks: **ACCESS MH**




Code:	MGO
Description:	General Observation
Distance (ft):	1.6
Structural Grade:	0
O&M Grade:	0
Clock Start/From:	
Clock To:	
1st Value:	
2nd Value:	
Value Percent:	
Step:	NO
Remarks:	UNDERSIDE OF FRAME



Code:	SAV
Description:	Surface Aggregate Visible
Distance (ft):	1.6
Structural Grade:	3
O&M Grade:	0
Clock Start/From:	12
Clock To:	12
1st Value:	
2nd Value:	
Value Percent:	
Step:	NO
Remarks:	



Code:	IW
Description:	Infil Weeper
Distance (ft):	6.1
Structural Grade:	0
O&M Grade:	2
Clock Start/From:	7
Clock To:	9
1st Value:	
2nd Value:	
Value Percent:	
Step:	NO
Remarks:	



Code: **MGO**
Description: **General Observation**

Distance (ft): **8.7**

Structural Grade: **0**

O&M Grade: **0**

Clock Start/From:

Clock To:

1st Value:

2nd Value:

Value Percent:

Step: **NO**

Remarks: **END SURVEY**