

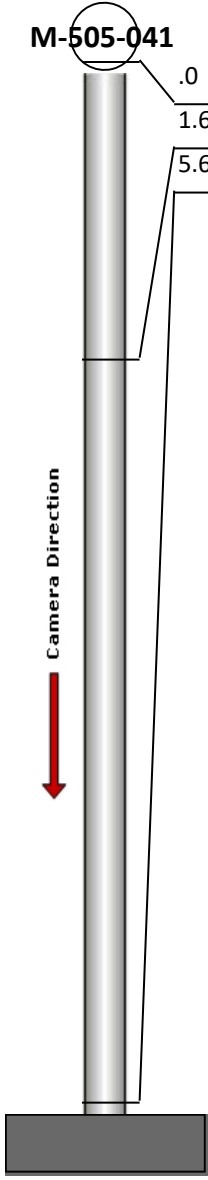
Manhole Inspection Report




Date:	05/01/2018	Weather:		Coding:	RZMACP
MH#:	M-505-041	Owner:	NA	Len. Surveyed:	5.6
P.O.#:		Surveyor:	Jen Costello	Rim to Invert:	6.2
Customer:		Cert. #:	U-907-5518	Wall Material:	Concrete (reinforced)

Street:	Virginia St. 558' South of 2nd St.	Project:	Hobart, IN
City:	Hobart, IN	GPS Northing:	41.53302765
Location:		GPS Easting:	-87.27170563
Drain Area:	West	GPS Accuracy:	Nearest Meter
Cover Shape:	Circular	Evidence of Surcharge:	No
Cover Size:	22.5	Potential for Runoff:	None
Comments:			

O&M Index:	2.00	O&M Quick:	2100	O&M Rating:	2.00
Structural Index:	0.00	Structural Quick:	0000	Structural Rating:	0.00
Overall Index:	2.00	Overall Quick:	2100	Overall Rating:	2.00


	Position	Code	Observation	Video (sec)	Grade
	M-505-041				
	.0	MGP	General Photo	10	NA
	1.6	MGO	General Observation	27	NA
	5.6	DSGV	Deposits Settled Gravel	48	M 2



Code:	MGP
Description:	General Photo
Distance (ft):	.0
Structural Grade:	0
O&M Grade:	0
Clock Start/From:	
Clock To:	
1st Value:	
2nd Value:	
Value Percent:	
Step:	NO
Remarks:	ACCESS MH



Code:	MGO
Description:	General Observation
Distance (ft):	1.6
Structural Grade:	0
O&M Grade:	0
Clock Start/From:	
Clock To:	
1st Value:	
2nd Value:	
Value Percent:	
Step:	NO
Remarks:	UNDERSIDE OF FRAME



Code:	DSGV
Description:	Deposits Settled Gravel
Distance (ft):	5.6
Structural Grade:	0
O&M Grade:	2
Clock Start/From:	12
Clock To:	12
1st Value:	
2nd Value:	
Value Percent:	5.000
Step:	NO
Remarks:	