

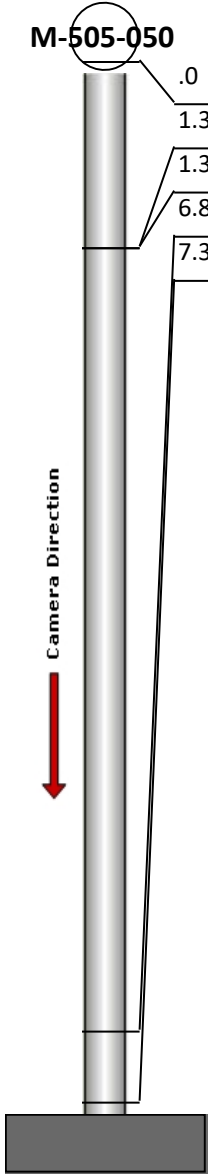
Manhole Inspection Report



Date:	05/14/2018	Weather:		Coding:	RZMACP
MH#:	M-505-050	Owner:	NA	Len. Surveyed:	7.3
P.O.#:		Surveyor:	Jen Costello	Rim to Invert:	8.7
Customer:		Cert. #:	U-907-5518	Wall Material:	Concrete (reinforced)

Street:	Delaware St. North of 2nd St.	Project:	Hobart, IN
City:	Hobart, IN	GPS Northing:	41.53547287
Location:		GPS Easting:	-87.2729187
Drain Area:	West	GPS Accuracy:	Nearest Meter
Cover Shape:	Circular	Evidence of Surcharge:	No
Cover Size:	22.5	Potential for Runoff:	None
Comments:			


O&M Index:	2.00	O&M Quick:	2100	O&M Rating:	2.00
Structural Index:	0.00	Structural Quick:	0000	Structural Rating:	0.00
Overall Index:	2.00	Overall Quick:	2100	Overall Rating:	2.00

	Position	Code	Observation	Video (sec)	Grade
	.0	MGO	General Observation	10	NA
	1.3	MGO	General Observation	26	NA
	1.3	IS	Infil Stain	38	NA
	6.8	DSGV	Deposits Settled Gravel	60	M 2
	7.3	MGO	General Observation	72	NA



Code: **MGO**
Description: **General Observation**

Distance (ft): **.0**
Structural Grade: **0**
O&M Grade: **0**
Clock Start/From:
Clock To:
1st Value:
2nd Value:
Value Percent:
Step: **NO**
Remarks: **ACCESS MH**




Code:	MGO
Description:	General Observation
Distance (ft):	1.3
Structural Grade:	0
O&M Grade:	0
Clock Start/From:	
Clock To:	
1st Value:	
2nd Value:	
Value Percent:	
Step:	NO
Remarks:	UNDERSIDE OF FRAME



Code:	IS
Description:	Infil Stain
Distance (ft):	1.3
Structural Grade:	0
O&M Grade:	0
Clock Start/From:	10
Clock To:	3
1st Value:	
2nd Value:	
Value Percent:	
Step:	NO
Remarks:	



Code:	DSGV
Description:	Deposits Settled Gravel
Distance (ft):	6.8
Structural Grade:	0
O&M Grade:	2
Clock Start/From:	12
Clock To:	6
1st Value:	
2nd Value:	
Value Percent:	5.000
Step:	NO
Remarks:	



Code: **MGO**
Description: **General Observation**

Distance (ft): **7.3**
Structural Grade: **0**
O&M Grade: **0**
Clock Start/From:
Clock To:
1st Value:
2nd Value:
Value Percent:
Step: **NO**
Remarks: **END SURVEY**