

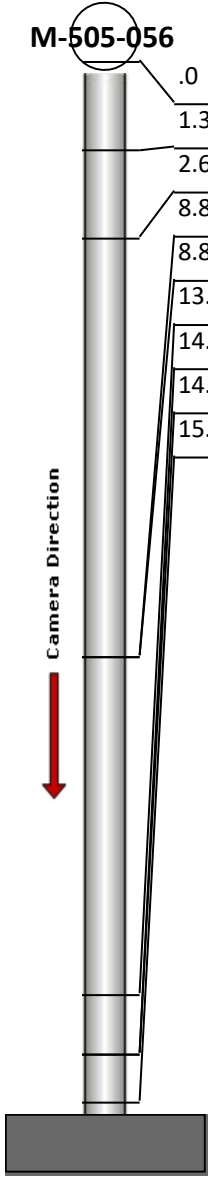
# Manhole Inspection Report




Date:	<b>05/13/2018</b>	Weather:		Coding:	<b>RZMACP</b>
MH#:	<b>M-505-056</b>	Owner:	<b>NA</b>	Len. Surveyed:	<b>15.4</b>
P.O.#:		Surveyor:	<b>Jen Costello</b>	Rim to Invert:	<b>16.5</b>
Customer:		Cert. #:	<b>U-907-5518</b>	Wall Material:	<b>Brick</b>

Street:	<b>Intersection of 1st Pl. and Colorado</b>	Project:	<b>Hobart, IN</b>
City:	<b>Hobart, IN</b>	GPS Northing:	<b>41.53541565</b>
Location:		GPS Easting:	<b>-87.274086</b>
Drain Area:	<b>West</b>	GPS Accuracy:	<b>Nearest Meter</b>
Cover Shape:	<b>Circular</b>	Evidence of Surcharge:	<b>No</b>
Cover Size:	<b>22.5</b>	Potential for Runoff:	<b>None</b>
Comments:			

O&M Index:	<b>1.75</b>	O&M Quick:	<b>2311</b>	O&M Rating:	<b>7.00</b>
Structural Index:	<b>3.00</b>	Structural Quick:	<b>3A00</b>	Structural Rating:	<b>39.00</b>
Overall Index:	<b>2.71</b>	Overall Quick:	<b>3A23</b>	Overall Rating:	<b>46.00</b>

	Position	Code	Observation	Video (sec)	Grade
	.0	MGO	General Observation	10	NA
	1.3	SAV	Surface Aggregate Visible	24	S 3
	2.6	RFJ	Roots Fine Joint	39	M 1
	8.8	IW	Infil Weeper	63	M 2
	8.8	MGO	General Observation	74	NA
	13.8	IW	Infil Weeper	95	M 2
	14.7	DSF	Deposits Settled Fine	109	M 2
	14.7	SAV	Surface Aggregate Visible	120	S 3
	15.4	MGO	General Observation	133	NA



Code: **MGO**  
Description: **General Observation**

Distance (ft): **.0**  
Structural Grade: **0**  
O&M Grade: **0**  
Clock Start/From:  
Clock To:  
1st Value:  
2nd Value:  
Value Percent:  
Step: **NO**  
Remarks: **ACCESS MH**



Code: **SAV**  
Description: **Surface Aggregate Visible**

Distance (ft): **1.3**  
Structural Grade: **3**  
O&M Grade: **0**  
Clock Start/From: **12**  
Clock To: **12**  
1st Value:  
2nd Value:  
Value Percent:  
Step: **NO**  
Remarks:

---



Code: **RFJ**  
Description: **Roots Fine Joint**

Distance (ft): **2.6**  
Structural Grade: **0**  
O&M Grade: **1**  
Clock Start/From: **2**  
Clock To:  
1st Value:  
2nd Value:  
Value Percent:  
Step: **NO**  
Remarks:

---



Code: **IW**  
Description: **Infil Weeper**

Distance (ft): **8.8**  
Structural Grade: **0**  
O&M Grade: **2**  
Clock Start/From: **1**  
Clock To: **4**  
1st Value:  
2nd Value:  
Value Percent:  
Step: **NO**  
Remarks:



Code: **MGO**  
Description: **General Observation**

Distance (ft): **8.8**  
Structural Grade: **0**  
O&M Grade: **0**  
Clock Start/From:  
Clock To:  
1st Value:  
2nd Value:  
Value Percent:  
Step: **NO**  
Remarks: **MISSING AND BROKEN STEPS**

---



Code: **IW**  
Description: **Infil Weeper**

Distance (ft): **13.8**  
Structural Grade: **0**  
O&M Grade: **2**  
Clock Start/From: **12**  
Clock To: **12**  
1st Value:  
2nd Value:  
Value Percent:  
Step: **NO**  
Remarks:

---




Code: **DSF**  
Description: **Deposits Settled Fine**

Distance (ft): **14.7**  
Structural Grade: **0**  
O&M Grade: **2**  
Clock Start/From: **12**  
Clock To: **12**  
1st Value:  
2nd Value:  
Value Percent: **5.000**  
Step: **NO**  
Remarks:


---

Code: **SAV**  
Description: **Surface Aggregate Visible**



Distance (ft): **14.7**  
Structural Grade: **3**  
O&M Grade: **0**  
Clock Start/From: **12**  
Clock To: **12**  
1st Value:  
2nd Value:  
Value Percent:  
Step: **NO**  
Remarks:

Code: **MGO**  
Description: **General Observation**



Distance (ft): **15.4**  
Structural Grade: **0**  
O&M Grade: **0**  
Clock Start/From:  
Clock To:  
1st Value:  
2nd Value:  
Value Percent:  
Step: **NO**  
Remarks: **END SURVEY**