

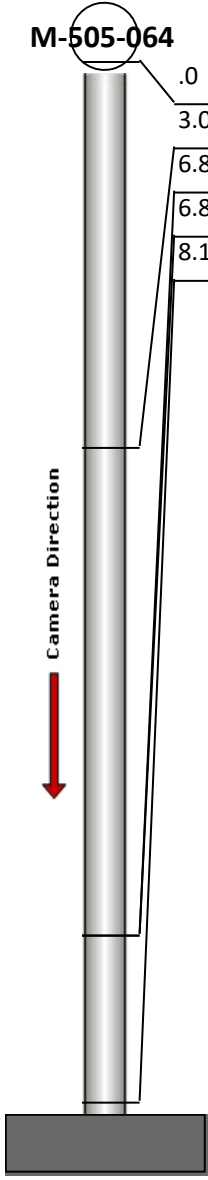
Manhole Inspection Report




Date:	05/13/2018	Weather:		Coding:	RZMACP
MH#:	M-505-064	Owner:	NA	Len. Surveyed:	8.1
P.O.#:		Surveyor:	Jen Costello	Rim to Invert:	8.2
Customer:		Cert. #:	U-907-5518	Wall Material:	Brick

Street:	1st Pl. 565' East of Wilson St.	Project:	Hobart, IN
City:	Hobart, IN	GPS Northing:	41.53557205
Location:		GPS Easting:	-87.27619934
Drain Area:	West	GPS Accuracy:	Nearest Meter
Cover Shape:	Circular	Evidence of Surcharge:	No
Cover Size:	22.5	Potential for Runoff:	None
Comments:			


O&M Index:	2.00	O&M Quick:	2200	O&M Rating:	4.00
Structural Index:	0.00	Structural Quick:	0000	Structural Rating:	0.00
Overall Index:	2.00	Overall Quick:	2200	Overall Rating:	4.00

	Position	Code	Observation	Video (sec)	Grade
	.0	MGO	General Observation	10	NA
	3.0	MGO	General Observation	29	NA
	6.8	OBR	Obstacle Rocks	49	M 2
	6.8	DSF	Deposits Settled Fine	61	M 2
	8.1	MGO	General Observation	75	NA



Code: **MGO**
Description: **General Observation**

Distance (ft): **.0**
Structural Grade: **0**
O&M Grade: **0**
Clock Start/From:
Clock To:
1st Value:
2nd Value:
Value Percent:
Step: **NO**
Remarks: **ACCESS MH**



Code:	MGO
Description:	General Observation
Distance (ft):	3.0
Structural Grade:	0
O&M Grade:	0
Clock Start/From:	
Clock To:	
1st Value:	
2nd Value:	
Value Percent:	
Step:	NO
Remarks:	UNDERSIDE OF FRAME



Code:	OBR
Description:	Obstacle Rocks
Distance (ft):	6.8
Structural Grade:	0
O&M Grade:	2
Clock Start/From:	10
Clock To:	
1st Value:	
2nd Value:	
Value Percent:	5.000
Step:	NO
Remarks:	



Code:	DSF
Description:	Deposits Settled Fine
Distance (ft):	6.8
Structural Grade:	0
O&M Grade:	2
Clock Start/From:	12
Clock To:	12
1st Value:	
2nd Value:	
Value Percent:	5.000
Step:	NO
Remarks:	



Code: **MGO**
Description: **General Observation**

Distance (ft): **8.1**

Structural Grade: **0**

O&M Grade: **0**

Clock Start/From:

Clock To:

1st Value:

2nd Value:

Value Percent:

Step: **NO**

Remarks: **END SURVEY**