

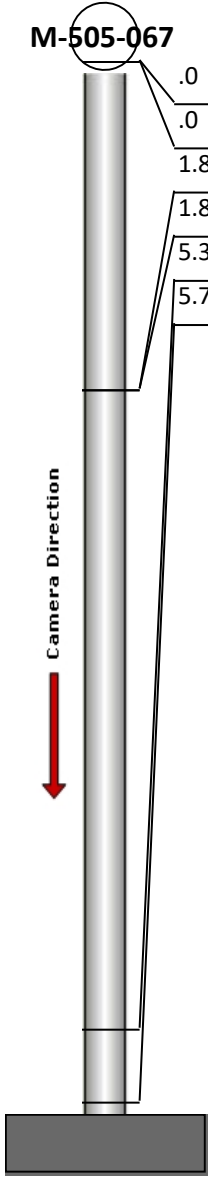
Manhole Inspection Report



Date:	05/13/2018	Weather:		Coding:	RZMACP
MH#:	M-505-067	Owner:	NA	Len. Surveyed:	5.7
P.O.#:		Surveyor:	Jen Costello	Rim to Invert:	5.8
Customer:		Cert. #:	U-907-5518	Wall Material:	Brick

Street:	Wilson St. 162' South of 1st Pl.	Project:	Hobart, IN
City:	Hobart, IN	GPS Northing:	41.53509903
Location:		GPS Easting:	-87.2782135
Drain Area:	West	GPS Accuracy:	Nearest Meter
Cover Shape:	Circular	Evidence of Surcharge:	No
Cover Size:	22.5	Potential for Runoff:	None
Comments:			

O&M Index:	1.50	O&M Quick:	2111	O&M Rating:	3.00
Structural Index:	3.00	Structural Quick:	3100	Structural Rating:	3.00
Overall Index:	2.00	Overall Quick:	3121	Overall Rating:	6.00

	Position	Code	Observation	Video (sec)	Grade
	.0	MGO	General Observation	10	NA
	.0	RFJ	Roots Fine Joint	21	M 1
	1.8	MGO	General Observation	38	NA
	1.8	DB	Displaced Brick	48	S 3
	5.3	DSF	Deposits Settled Fine	68	M 2
	5.7	MGO	General Observation	81	NA




Code: **MGO**
Description: **General Observation**

Distance (ft): **.0**
Structural Grade: **0**
O&M Grade: **0**
Clock Start/From:
Clock To:
1st Value:
2nd Value:
Value Percent:
Step: **NO**
Remarks: **ACCESS MH**



Code: **RFJ**
Description: **Roots Fine Joint**

Distance (ft): **.0**
Structural Grade: **0**
O&M Grade: **1**
Clock Start/From: **3**
Clock To: **4**
1st Value:
2nd Value:
Value Percent:
Step: **NO**
Remarks:




Code: **MGO**
Description: **General Observation**

Distance (ft): **1.8**
Structural Grade: **0**
O&M Grade: **0**
Clock Start/From:
Clock To:
1st Value:
2nd Value:
Value Percent:
Step: **NO**
Remarks: **UNDERSIDE OF FRAME**



Code: **DB**
Description: **Displaced Brick**

Distance (ft): **1.8**
Structural Grade: **3**
O&M Grade: **0**
Clock Start/From: **10**
Clock To: **12**
1st Value:
2nd Value:
Value Percent:
Step: **NO**
Remarks:



Code:	DSF
Description:	Deposits Settled Fine
Distance (ft):	5.3
Structural Grade:	0
O&M Grade:	2
Clock Start/From:	12
Clock To:	12
1st Value:	
2nd Value:	
Value Percent:	5.000
Step:	NO
Remarks:	



Code:	MGO
Description:	General Observation
Distance (ft):	5.7
Structural Grade:	0
O&M Grade:	0
Clock Start/From:	
Clock To:	
1st Value:	
2nd Value:	
Value Percent:	
Step:	NO
Remarks:	END SURVEY