

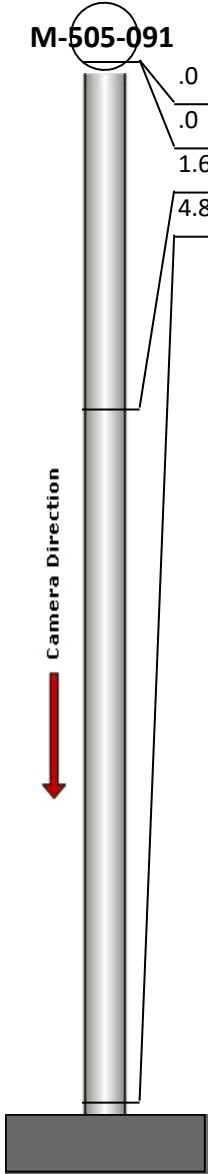
Manhole Inspection Report




Date:	04/28/2018	Weather:		Coding:	RZMACP
MH#:	M-505-091	Owner:	NA	Len. Surveyed:	4.8
P.O.#:		Surveyor:	Jen Costello	Rim to Invert:	5.1
Customer:		Cert. #:	U-907-5518	Wall Material:	Concrete (reinforced)

Street:	4th Pl. 229' East of Wabash Pl.	Project:	Hobart, IN
City:	Hobart, IN	GPS Northing:	2899538.725
Location:		GPS Easting:	2899538.725
Drain Area:	West	GPS Accuracy:	Sub-Meter
Cover Shape:	Circular	Evidence of Surcharge:	No
Cover Size:	22.5	Potential for Runoff:	None
Comments:			


O&M Index:	0.00	O&M Quick:	0000	O&M Rating:	0.00
Structural Index:	5.00	Structural Quick:	5100	Structural Rating:	5.00
Overall Index:	5.00	Overall Quick:	5100	Overall Rating:	5.00

	Position	Code	Observation	Video (sec)	Grade
	.0	MGO	General Observation	10	NA
	.0	B	Broken	20	S 5
	1.6	MGP	General Photo	36	NA
	4.8	MGO	General Observation	55	NA



Code: **MGO**
 Description: **General Observation**

Distance (ft): **.0**
 Structural Grade: **0**
 O&M Grade: **0**
 Clock Start/From:
 Clock To:
 1st Value:
 2nd Value:
 Value Percent:
 Step: **NO**
 Remarks: **access MH**



Code: **B**
Description: **Broken**

Distance (ft): **.0**
Structural Grade: **5**
O&M Grade: **0**
Clock Start/From: **10**
Clock To: **2**
1st Value:
2nd Value:
Value Percent:
Step: **NO**
Remarks:



Code: **MGP**
Description: **General Photo**

Distance (ft): **1.6**
Structural Grade: **0**
O&M Grade: **0**
Clock Start/From:
Clock To:
1st Value:
2nd Value:
Value Percent:
Step: **NO**
Remarks: **UNDERSIDE OF FRAME**



Code: **MGO**
Description: **General Observation**

Distance (ft): **4.8**
Structural Grade: **0**
O&M Grade: **0**
Clock Start/From:
Clock To:
1st Value:
2nd Value:
Value Percent:
Step: **NO**
Remarks: **END SURVEY**