

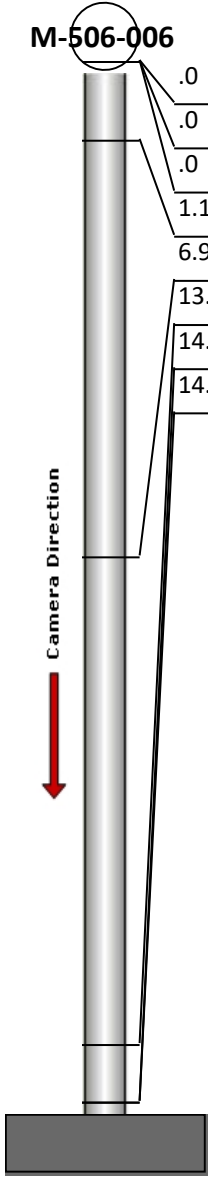
Manhole Inspection Report



Date:	04/24/2018	Weather:		Coding:	RZMACP
MH#:	M-506-006	Owner:	NA	Len. Surveyed:	14.5
P.O.#:		Surveyor:	Jen Costello	Rim to Invert:	15.9
Customer:		Cert. #:	U-907-5518	Wall Material:	Concrete (reinforced)

Street:	Intersection of 8th St. and Colorado	Project:	Hobart, IN
City:	Hobart, IN	GPS Northing:	2900540.533
Location:		GPS Easting:	2900540.533
Drain Area:	Southwest	GPS Accuracy:	Sub-Meter
Cover Shape:	Circular	Evidence of Surcharge:	No
Cover Size:	22.5	Potential for Runoff:	None
Comments:			


O&M Index:	2.00	O&M Quick:	4112	O&M Rating:	6.00
Structural Index:	3.14	Structural Quick:	513A	Structural Rating:	44.00
Overall Index:	2.94	Overall Quick:	5141	Overall Rating:	50.00

	Position	Code	Observation	Video (sec)	Grade
	.0	MGO	General Observation	10	NA
	.0	RFJ	Roots Fine Joint	20	M 1
	.0	SRV	Surface Reinforcement Visible	30	S 5
	1.1	SAV	Surface Aggregate Visible	43	S 3
	6.9	RFJ	Roots Fine Joint	65	M 1
	13.7	RMB	Roots Medium Barrel	89	M 4
	14.5	MGO	General Observation	102	NA
	14.5	SAV	Surface Aggregate Visible	112	S 3




Code: **MGO**
Description: **General Observation**

Distance (ft): **.0**
Structural Grade: **0**
O&M Grade: **0**
Clock Start/From:
Clock To:
1st Value:
2nd Value:
Value Percent:
Step: **NO**
Remarks: **access MH**



Code: **RFJ**
Description: **Roots Fine Joint**

Distance (ft): **.0**
Structural Grade: **0**
O&M Grade: **1**
Clock Start/From: **8**
Clock To: **9**
1st Value:
2nd Value:
Value Percent:
Step: **NO**
Remarks:



Code: **SRV**
Description: **Surface Reinforcement Visible**

Distance (ft): **.0**
Structural Grade: **5**
O&M Grade: **0**
Clock Start/From: **12**
Clock To: **12**
1st Value:
2nd Value:
Value Percent:
Step: **NO**
Remarks:



Code: **SAV**
Description: **Surface Aggregate Visible**

Distance (ft): **1.1**
Structural Grade: **3**
O&M Grade: **0**
Clock Start/From: **12**
Clock To: **12**
1st Value:
2nd Value:
Value Percent:
Step: **NO**
Remarks:




Code: **RFJ**
Description: **Roots Fine Joint**

Distance (ft): **6.9**
Structural Grade: **0**
O&M Grade: **1**
Clock Start/From: **8**
Clock To:
1st Value:
2nd Value:
Value Percent:
Step: **NO**
Remarks:




Code: **RMB**
Description: **Roots Medium Barrel**

Distance (ft): **13.7**
Structural Grade: **0**
O&M Grade: **4**
Clock Start/From: **7**
Clock To: **8**
1st Value:
2nd Value:
Value Percent: **10.000**
Step: **NO**
Remarks:



Code: **MGO**
Description: **General Observation**

Distance (ft): **14.5**
Structural Grade: **0**
O&M Grade: **0**
Clock Start/From:
Clock To:
1st Value:
2nd Value:
Value Percent:
Step: **NO**
Remarks: **END SURVEY**



Code:	SAV
Description:	Surface Aggregate Visible
Distance (ft):	14.5
Structural Grade:	3
O&M Grade:	0
Clock Start/From:	12
Clock To:	12
1st Value:	
2nd Value:	
Value Percent:	
Step:	NO
Remarks:	