

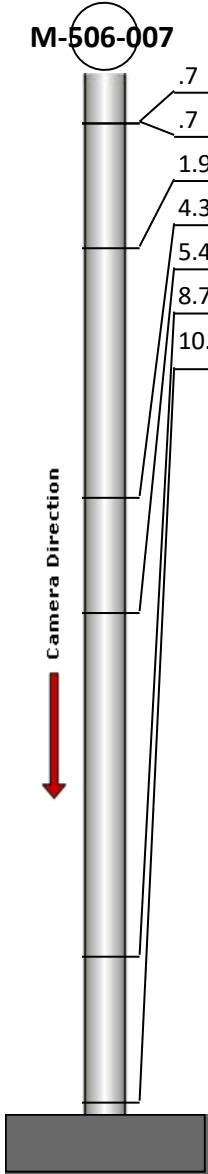
Manhole Inspection Report




Date:	04/24/2018	Weather:		Coding:	RZMACP
MH#:	M-506-007	Owner:	NA	Len. Surveyed:	10.0
P.O.#:		Surveyor:	Jen Costello	Rim to Invert:	10.3
Customer:		Cert. #:	U-907-5518	Wall Material:	Concrete (reinforced)

Street:	Intersection of Cardinal Ct. and 8th	Project:	Hobart, IN
City:	Hobart, IN	GPS Northing:	41.52548218
Location:		GPS Easting:	-87.2746048
Drain Area:	Southwest	GPS Accuracy:	Nearest Meter
Cover Shape:	Circular	Evidence of Surcharge:	No
Cover Size:	22.5	Potential for Runoff:	None
Comments:			


O&M Index:	2.00	O&M Quick:	2300	O&M Rating:	6.00
Structural Index:	0.00	Structural Quick:	0000	Structural Rating:	0.00
Overall Index:	2.00	Overall Quick:	2300	Overall Rating:	6.00

	Position	Code	Observation	Video (sec)	Grade
	.7	MGO	General Observation	12	NA
	.7	DAE	Deposits Attached Encrustation	23	M 2
	1.9	MGP	General Photo	39	NA
	4.3	IS	Infil Stain	57	NA
	5.4	OBZ	Obstacle Other	71	M 2
	8.7	DSGV	Deposits Settled Gravel	88	M 2
	10.0	MGO	General Observation	102	NA




Code: **MGO**
Description: **General Observation**

Distance (ft): **.7**
Structural Grade: **0**
O&M Grade: **0**
Clock Start/From:
Clock To:
1st Value:
2nd Value:
Value Percent:
Step: **NO**
Remarks: **ACCESS MH**



Code:	DAE
Description:	Deposits Attached Encrustation
Distance (ft):	.7
Structural Grade:	0
O&M Grade:	2
Clock Start/From:	12
Clock To:	12
1st Value:	
2nd Value:	
Value Percent:	5.000
Step:	NO
Remarks:	



Code:	MGP
Description:	General Photo
Distance (ft):	1.9
Structural Grade:	0
O&M Grade:	0
Clock Start/From:	
Clock To:	
1st Value:	
2nd Value:	
Value Percent:	
Step:	NO
Remarks:	UNDERSIDE OF FRAME



Code:	IS
Description:	Infil Stain
Distance (ft):	4.3
Structural Grade:	0
O&M Grade:	0
Clock Start/From:	12
Clock To:	12
1st Value:	
2nd Value:	
Value Percent:	
Step:	NO
Remarks:	



Code: **OBZ**
Description: **Obstacle Other**

Distance (ft): **5.4**
Structural Grade: **0**
O&M Grade: **2**
Clock Start/From: **2**
Clock To: **4**
1st Value:
2nd Value:
Value Percent: **5.000**
Step: **NO**
Remarks: **STICK**



Code: **DSGV**
Description: **Deposits Settled Gravel**

Distance (ft): **8.7**
Structural Grade: **0**
O&M Grade: **2**
Clock Start/From: **12**
Clock To: **12**
1st Value:
2nd Value:
Value Percent: **5.000**
Step: **NO**
Remarks:



Code: **MGO**
Description: **General Observation**

Distance (ft): **10.0**
Structural Grade: **0**
O&M Grade: **0**
Clock Start/From:
Clock To:
1st Value:
2nd Value:
Value Percent:
Step: **NO**
Remarks: **END SURVEY**