

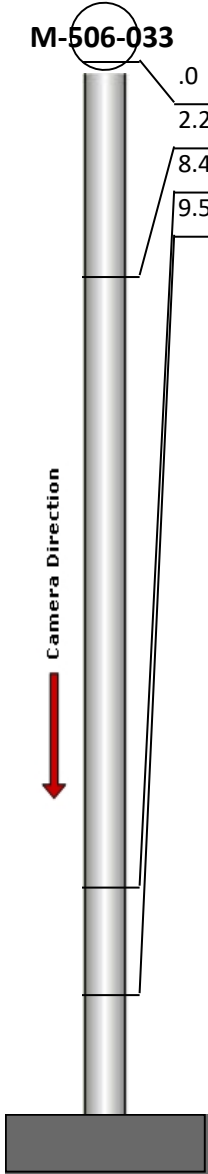
Manhole Inspection Report




Date:	04/24/2018	Weather:		Coding:	RZMACP
MH#:	M-506-033	Owner:	NA	Len. Surveyed:	10.6
P.O.#:		Surveyor:	John Kuglmaier	Rim to Invert:	10.9
Customer:		Cert. #:	U-1215-07002349	Wall Material:	Concrete (reinforced)

Street:	Intersection of 8th St. and Colorado	Project:	Hobart, IN
City:	Hobart, IN	GPS Northing:	2900536.241
Location:		GPS Easting:	2900536.241
Drain Area:	Southwest	GPS Accuracy:	Sub-Meter
Cover Shape:	Circular	Evidence of Surcharge:	No
Cover Size:	22.5	Potential for Runoff:	None
Comments:			

O&M Index:	2.00	O&M Quick:	2100	O&M Rating:	2.00
Structural Index:	0.00	Structural Quick:	0000	Structural Rating:	0.00
Overall Index:	2.00	Overall Quick:	2100	Overall Rating:	2.00

	Position	Code	Observation	Video (sec)	Grade
	M-506-033				
	.0	MGP	General Photo	10	NA
	2.2	MGP	General Photo	28	NA
	8.4	DAZ	Deposits Attached Other	54	M 2
	9.5	MGO	General Observation	68	NA



Code:

MGP

Description:

General Photo

Distance (ft):

.0

Structural Grade:

0

O&M Grade:

0

Clock Start/From:

Clock To:

1st Value:

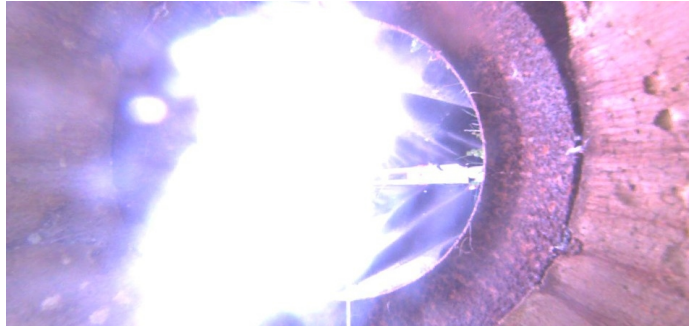
2nd Value:

Value Percent:

Step:

NO

Remarks:



Code: **MGP**
Description: **General Photo**

Distance (ft): **2.2**
Structural Grade: **0**
O&M Grade: **0**
Clock Start/From:
Clock To:
1st Value:
2nd Value:
Value Percent:
Step: **NO**
Remarks:



Code: **DAZ**
Description: **Deposits Attached Other**

Distance (ft): **8.4**
Structural Grade: **0**
O&M Grade: **2**
Clock Start/From: **12**
Clock To: **12**
1st Value:
2nd Value:
Value Percent: **5.000**
Step: **NO**
Remarks: **Mixed materials**



Code: **MGO**
Description: **General Observation**

Distance (ft): **9.5**
Structural Grade: **0**
O&M Grade: **0**
Clock Start/From:
Clock To:
1st Value:
2nd Value:
Value Percent:
Step: **NO**
Remarks: **Ins. Comp.**