

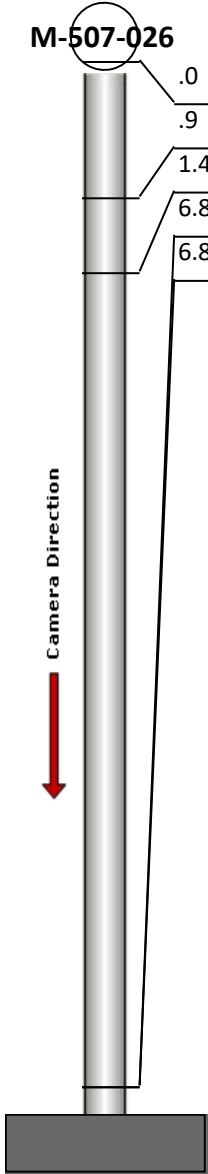
# Manhole Inspection Report




|           |            |           |              |                |                       |
|-----------|------------|-----------|--------------|----------------|-----------------------|
| Date:     | 04/26/2018 | Weather:  |              | Coding:        | RZMACP                |
| MH#:      | M-507-026  | Owner:    | NA           | Len. Surveyed: | 6.9                   |
| P.O.#:    |            | Surveyor: | Jen Costello | Rim to Invert: | 7.1                   |
| Customer: |            | Cert. #:  | U-907-5518   | Wall Material: | Concrete (reinforced) |

|              |                                      |                        |            |
|--------------|--------------------------------------|------------------------|------------|
| Street:      | West of Colorado St. 379' South of 1 | Project:               | Hobart, IN |
| City:        | Hobart, IN                           | GPS Northing:          | 2900629.26 |
| Location:    |                                      | GPS Easting:           | 2900629.26 |
| Drain Area:  | Southwest                            | GPS Accuracy:          | Sub-Meter  |
| Cover Shape: | Circular                             | Evidence of Surcharge: | No         |
| Cover Size:  | 22.5                                 | Potential for Runoff:  | None       |
| Comments:    |                                      |                        |            |

|                   |      |                   |      |                    |       |
|-------------------|------|-------------------|------|--------------------|-------|
| O&M Index:        | 0.00 | O&M Quick:        | 0000 | O&M Rating:        | 0.00  |
| Structural Index: | 3.00 | Structural Quick: | 3600 | Structural Rating: | 18.00 |
| Overall Index:    | 3.00 | Overall Quick:    | 3600 | Overall Rating:    | 18.00 |

|  | Position  | Code | Observation               | Video (sec) | Grade |
|--|-----------|------|---------------------------|-------------|-------|
|  | M-507-026 |      |                           |             |       |
|  | .0        | MGO  | General Observation       | 10          | NA    |
|  | .9        | SAV  | Surface Aggregate Visible | 23          | S 3   |
|  | 1.4       | MGP  | General Photo             | 36          | NA    |
|  | 6.8       | MGO  | General Observation       | 60          | NA    |
|  | 6.8       | SAV  | Surface Aggregate Visible | 70          | S 3   |




|                   |                            |
|-------------------|----------------------------|
| Code:             | <b>MGO</b>                 |
| Description:      | <b>General Observation</b> |
| Distance (ft):    | <b>.0</b>                  |
| Structural Grade: | <b>0</b>                   |
| O&M Grade:        | <b>0</b>                   |
| Clock Start/From: |                            |
| Clock To:         |                            |
| 1st Value:        |                            |
| 2nd Value:        |                            |
| Value Percent:    |                            |
| Step:             | <b>NO</b>                  |
| Remarks:          | <b>access MH</b>           |



Code: **SAV**  
Description: **Surface Aggregate Visible**

Distance (ft): **.9**  
Structural Grade: **3**  
O&M Grade: **0**  
Clock Start/From: **12**  
Clock To: **12**  
1st Value:  
2nd Value:  
Value Percent:  
Step: **NO**  
Remarks:

---



Code: **MGP**  
Description: **General Photo**


Distance (ft): **1.4**  
Structural Grade: **0**  
O&M Grade: **0**  
Clock Start/From:  
Clock To:  
1st Value:  
2nd Value:  
Value Percent:  
Step: **NO**  
Remarks: **UNDERSIDE OF FRAME**

---



Code: **MGO**  
Description: **General Observation**

Distance (ft): **6.8**  
Structural Grade: **0**  
O&M Grade: **0**  
Clock Start/From:  
Clock To:  
1st Value:  
2nd Value:  
Value Percent:  
Step: **NO**  
Remarks: **END SURVEY**



|                   |                                  |
|-------------------|----------------------------------|
| Code:             | <b>SAV</b>                       |
| Description:      | <b>Surface Aggregate Visible</b> |
| Distance (ft):    | <b>6.8</b>                       |
| Structural Grade: | <b>3</b>                         |
| O&M Grade:        | <b>0</b>                         |
| Clock Start/From: | <b>12</b>                        |
| Clock To:         | <b>12</b>                        |
| 1st Value:        |                                  |
| 2nd Value:        |                                  |
| Value Percent:    |                                  |
| Step:             | <b>NO</b>                        |
| Remarks:          |                                  |