

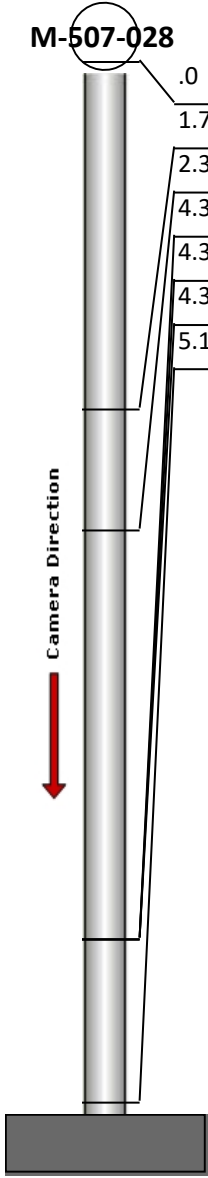
# Manhole Inspection Report




Date:	<b>04/26/2018</b>	Weather:		Coding:	<b>RZMACP</b>
MH#:	<b>M-507-028</b>	Owner:	<b>NA</b>	Len. Surveyed:	<b>5.1</b>
P.O.#:		Surveyor:	<b>Jen Costello</b>	Rim to Invert:	<b>5.6</b>
Customer:		Cert. #:	<b>U-907-5518</b>	Wall Material:	<b>Brick</b>

Street:	<b>Dekalb St. and 10th Pl. to the South.</b>	Project:	<b>Hobart, IN</b>
City:	<b>Hobart, IN</b>	GPS Northing:	<b>2900446.382</b>
Location:		GPS Easting:	<b>2900446.382</b>
Drain Area:	<b>Southwest</b>	GPS Accuracy:	<b>Sub-Meter</b>
Cover Shape:	<b>Circular</b>	Evidence of Surcharge:	<b>No</b>
Cover Size:	<b>22.5</b>	Potential for Runoff:	<b>None</b>
Comments:			


O&M Index:	<b>2.00</b>	O&M Quick:	<b>2100</b>	O&M Rating:	<b>2.00</b>
Structural Index:	<b>3.33</b>	Structural Quick:	<b>4132</b>	Structural Rating:	<b>10.00</b>
Overall Index:	<b>3.00</b>	Overall Quick:	<b>4132</b>	Overall Rating:	<b>12.00</b>

	Position	Code	Observation	Video (sec)	Grade
	.0	MGO	General Observation	10	NA
	1.7	MGO	General Observation	27	NA
	2.3	FM	Fracture Multiple	43	S 4
	4.3	B	Broken	60	S 3
	4.3	SAP	Surface Aggregate Projecting	71	S 3
	4.3	OBZ	Obstacle Other	82	M 2
	5.1	MGO	General Observation	95	NA



Code: **MGO**  
Description: **General Observation**

Distance (ft): **.0**  
Structural Grade: **0**  
O&M Grade: **0**  
Clock Start/From:  
Clock To:  
1st Value:  
2nd Value:  
Value Percent:  
Step: **NO**  
Remarks: **access MH**




Code:	<b>MGO</b>
Description:	<b>General Observation</b>
Distance (ft):	<b>1.7</b>
Structural Grade:	<b>0</b>
O&M Grade:	<b>0</b>
Clock Start/From:	
Clock To:	
1st Value:	
2nd Value:	
Value Percent:	
Step:	<b>NO</b>
Remarks:	<b>UNDERSIDE OF FRAME</b>

---




Code:	<b>FM</b>
Description:	<b>Fracture Multiple</b>
Distance (ft):	<b>2.3</b>
Structural Grade:	<b>4</b>
O&M Grade:	<b>0</b>
Clock Start/From:	<b>12</b>
Clock To:	<b>12</b>
1st Value:	
2nd Value:	
Value Percent:	
Step:	<b>NO</b>
Remarks:	

---




Code:	<b>B</b>
Description:	<b>Broken</b>
Distance (ft):	<b>4.3</b>
Structural Grade:	<b>3</b>
O&M Grade:	<b>0</b>
Clock Start/From:	<b>9</b>
Clock To:	
1st Value:	
2nd Value:	
Value Percent:	
Step:	<b>NO</b>
Remarks:	



Code: **SAP**  
Description: **Surface Aggregate Projecting**

Distance (ft): **4.3**  
Structural Grade: **3**  
O&M Grade: **0**  
Clock Start/From: **12**  
Clock To: **12**  
1st Value:  
2nd Value:  
Value Percent:  
Step: **NO**  
Remarks:


---



Code: **OBZ**  
Description: **Obstacle Other**

Distance (ft): **4.3**  
Structural Grade: **0**  
O&M Grade: **2**  
Clock Start/From: **12**  
Clock To: **12**  
1st Value:  
2nd Value:  
Value Percent: **5.000**  
Step: **NO**  
Remarks: **MISC**

---



Code: **MGO**  
Description: **General Observation**

Distance (ft): **5.1**  
Structural Grade: **0**  
O&M Grade: **0**  
Clock Start/From:  
Clock To:  
1st Value:  
2nd Value:  
Value Percent:  
Step: **NO**  
Remarks: **END SURVEY**