

Manhole Inspection Report




Date:	04/24/2018	Weather:		Coding:	RZMACP
MH#:	M-507-036.1	Owner:	NA	Len. Surveyed:	5.5
P.O.#:		Surveyor:	Jen Costello	Rim to Invert:	5.8
Customer:		Cert. #:	U-907-5518	Wall Material:	Concrete (reinforced)

Street:	Decatur St. and 10th St.	Project:	Hobart, IN
City:	Hobart, IN	GPS Northing:	2900070.041
Location:		GPS Easting:	2900070.041
Drain Area:	Southwest	GPS Accuracy:	Sub-Meter
Cover Shape:	Circular	Evidence of Surcharge:	No
Cover Size:	22.5	Potential for Runoff:	None
Comments:			

O&M Index:	0.00	O&M Quick:	0000	O&M Rating:	0.00
Structural Index:	0.00	Structural Quick:	0000	Structural Rating:	0.00
Overall Index:	0.00	Overall Quick:	0000	Overall Rating:	0.00


Position	Code	Observation	Video (sec)	Grade
M-507-036.1				
.0	MGO	General Observation	10	NA
1.7	MGP	General Photo	27	NA
5.5	MGO	General Observation	49	NA




Code: **MGO**
Description: **General Observation**

Distance (ft):	.0
Structural Grade:	0
O&M Grade:	0
Clock Start/From:	
Clock To:	
1st Value:	
2nd Value:	
Value Percent:	

Step: NO
Remarks: ACCESS MH



Code:	MGP
Description:	General Photo
Distance (ft):	1.7
Structural Grade:	0
O&M Grade:	0
Clock Start/From:	
Clock To:	
1st Value:	
2nd Value:	
Value Percent:	
Step:	NO
Remarks:	UNDERSIDE OF FRAME



Code:	MGO
Description:	General Observation
Distance (ft):	5.5
Structural Grade:	0
O&M Grade:	0
Clock Start/From:	
Clock To:	
1st Value:	
2nd Value:	
Value Percent:	
Step:	NO
Remarks:	END SURVEY