

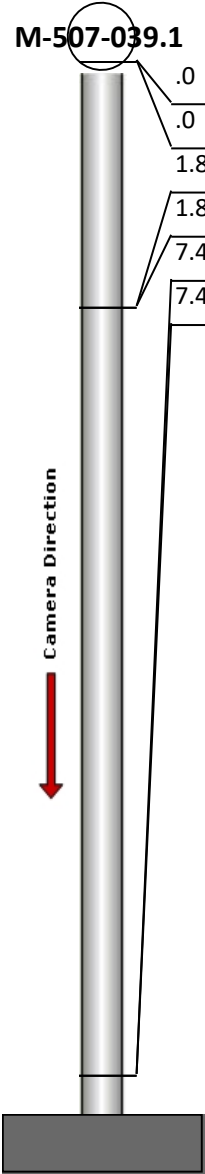
# Manhole Inspection Report




Date:	04/26/2018	Weather:		Coding:	RZMACP
MH#:	M-507-039.1	Owner:	NA	Len. Surveyed:	7.6
P.O.#:		Surveyor:	Jen Costello	Rim to Invert:	8.3
Customer:		Cert. #:	U-907-5518	Wall Material:	Concrete (reinforced)

Street:	10th St. 179' West of Virginia St.	Project:	Hobart, IN
City:	Hobart, IN	GPS Northing:	2901210.267
Location:		GPS Easting:	2901210.267
Drain Area:	Southwest	GPS Accuracy:	Sub-Meter
Cover Shape:	Circular	Evidence of Surcharge:	No
Cover Size:	22.5	Potential for Runoff:	None
Comments:			


O&M Index:	0.00	O&M Quick:	0000	O&M Rating:	0.00
Structural Index:	3.33	Structural Quick:	4132	Structural Rating:	10.00
Overall Index:	3.33	Overall Quick:	4132	Overall Rating:	10.00

	Position	Code	Observation	Video (sec)	Grade
	M-507-039.1				
	.0	MGO	General Observation	10	NA
	.0	B	Broken	21	S 4
	1.8	SAV	Surface Aggregate Visible	36	S 3
	1.8	MGO	General Observation	50	NA
	7.4	SAP	Surface Aggregate Projecting	74	S 3
	7.4	MGO	General Observation	86	NA



Code: **MGO**  
Description: **General Observation**

Distance (ft): **.0**  
Structural Grade: **0**  
O&M Grade: **0**  
Clock Start/From:  
Clock To:  
1st Value:  
2nd Value:  
Value Percent:  
Step: **NO**  
Remarks: **ACCESS MH**



Code: **B**  
Description: **Broken**  
  
Distance (ft): **.0**  
Structural Grade: **4**  
O&M Grade: **0**  
Clock Start/From: **3**  
Clock To: **4**  
1st Value:  
2nd Value:  
Value Percent:  
Step: **NO**  
Remarks:

---



Code: **SAV**  
Description: **Surface Aggregate Visible**  
  
Distance (ft): **1.8**  
Structural Grade: **3**  
O&M Grade: **0**  
Clock Start/From: **12**  
Clock To: **12**  
1st Value:  
2nd Value:  
Value Percent:  
Step: **NO**  
Remarks:

---



Code: **MGO**  
Description: **General Observation**  
  
Distance (ft): **1.8**  
Structural Grade: **0**  
O&M Grade: **0**  
Clock Start/From:  
Clock To:  
1st Value:  
2nd Value:  
Value Percent:  
Step: **NO**  
Remarks: **UNDERSIDE OF FRAME**



Code:	<b>SAP</b>
Description:	<b>Surface Aggregate Projecting</b>
Distance (ft):	<b>7.4</b>
Structural Grade:	<b>3</b>
O&M Grade:	<b>0</b>
Clock Start/From:	<b>12</b>
Clock To:	<b>12</b>
1st Value:	
2nd Value:	
Value Percent:	
Step:	<b>NO</b>
Remarks:	

---



Code:	<b>MGO</b>
Description:	<b>General Observation</b>
Distance (ft):	<b>7.4</b>
Structural Grade:	<b>0</b>
O&M Grade:	<b>0</b>
Clock Start/From:	
Clock To:	
1st Value:	
2nd Value:	
Value Percent:	
Step:	<b>NO</b>
Remarks:	<b>END SURVEY</b>