

Manhole Inspection Report




Date:	04/25/2018	Weather:		Coding:	RZMACP
MH#:	M-507-039.3	Owner:	NA	Len. Surveyed:	4.7
P.O.#:		Surveyor:	Jen Costello	Rim to Invert:	4.8
Customer:		Cert. #:	U-907-5518	Wall Material:	Concrete (reinforced)

Street:	260' West of Virginia St. North of 10	Project:	Hobart, IN
City:	Hobart, IN	GPS Northing:	2901134.078
Location:		GPS Easting:	2901134.078
Drain Area:	Southwest	GPS Accuracy:	Sub-Meter
Cover Shape:	Circular	Evidence of Surcharge:	No
Cover Size:	22.5	Potential for Runoff:	None
Comments:			

O&M Index:	2.00	O&M Quick:	2100	O&M Rating:	2.00
Structural Index:	4.00	Structural Quick:	4100	Structural Rating:	4.00
Overall Index:	3.00	Overall Quick:	4121	Overall Rating:	6.00

Position	Code	Observation	Video (sec)	Grade
<div> <div> <div>M-507-039.3</div> <div> <div>Camera Direction</div> <div></div> </div> </div> <div> <div></div> <div></div> </div> </div>				
.0	MGO	General Observation	10	NA
.0	FM	Fracture Multiple	20	S 4
3.6	DSF	Deposits Settled Fine	38	M 2
4.7	MGO	General Observation	50	NA



Code:

MGO

Description:

General Observation

Distance (ft):

.0

Structural Grade:

0

O&M Grade:

0

Clock Start/From:

Clock To:

1st Value:

2nd Value:


Value Percent:

Step:

NO

Remarks:

ACCESS MH




Code: **FM**
Description: **Fracture Multiple**

Distance (ft): **.0**
Structural Grade: **4**
O&M Grade: **0**
Clock Start/From: **12**
Clock To: **12**
1st Value:
2nd Value:
Value Percent:
Step: **NO**
Remarks:



Code: **DSF**
Description: **Deposits Settled Fine**

Distance (ft): **3.6**
Structural Grade: **0**
O&M Grade: **2**
Clock Start/From: **12**
Clock To: **12**
1st Value:
2nd Value:
Value Percent: **5.000**
Step: **NO**
Remarks:



Code: **MGO**
Description: **General Observation**

Distance (ft): **4.7**
Structural Grade: **0**
O&M Grade: **0**
Clock Start/From:
Clock To:
1st Value:
2nd Value:
Value Percent:
Step: **NO**
Remarks: **END SURVEY**