

# Manhole Inspection Report




Date:	<b>04/26/2018</b>	Weather:		Coding:	<b>RZMACP</b>
MH#:	<b>M-507-039.4</b>	Owner:	<b>NA</b>	Len. Surveyed:	<b>4.3</b>
P.O.#:		Surveyor:	<b>Jen Costello</b>	Rim to Invert:	<b>4.4</b>
Customer:		Cert. #:	<b>U-907-5518</b>	Wall Material:	<b>Concrete (reinforced)</b>

Street:	<b>North of 10th Pl. 508' West of Virgin</b>	Project:	<b>Hobart, IN</b>
City:	<b>Hobart, IN</b>	GPS Northing:	<b>2900899.451</b>
Location:		GPS Easting:	<b>2900899.451</b>
Drain Area:	<b>Southwest</b>	GPS Accuracy:	<b>Sub-Meter</b>
Cover Shape:	<b>Circular</b>	Evidence of Surcharge:	<b>No</b>
Cover Size:	<b>22.5</b>	Potential for Runoff:	<b>None</b>
Comments:			


O&M Index:	<b>2.00</b>	O&M Quick:	<b>2100</b>	O&M Rating:	<b>2.00</b>
Structural Index:	<b>3.00</b>	Structural Quick:	<b>3200</b>	Structural Rating:	<b>6.00</b>
Overall Index:	<b>2.67</b>	Overall Quick:	<b>3221</b>	Overall Rating:	<b>8.00</b>





Code:	<b>DAE</b>
Description:	<b>Deposits Attached Encrustation</b>
Distance (ft):	<b>.0</b>
Structural Grade:	<b>0</b>
O&M Grade:	<b>2</b>
Clock Start/From:	<b>12</b>
Clock To:	<b>12</b>
1st Value:	
2nd Value:	
Value Percent:	<b>10.000</b>
Step:	<b>NO</b>
Remarks:	

---



Code:	<b>MGO</b>
Description:	<b>General Observation</b>
Distance (ft):	<b>1.6</b>
Structural Grade:	<b>0</b>
O&M Grade:	<b>0</b>
Clock Start/From:	
Clock To:	
1st Value:	
2nd Value:	
Value Percent:	
Step:	<b>NO</b>
Remarks:	<b>UNDERSIDE OF FRAME</b>

---




Code:	<b>SAV</b>
Description:	<b>Surface Aggregate Visible</b>
Distance (ft):	<b>1.6</b>
Structural Grade:	<b>3</b>
O&M Grade:	<b>0</b>
Clock Start/From:	<b>12</b>
Clock To:	<b>12</b>
1st Value:	
2nd Value:	
Value Percent:	
Step:	<b>NO</b>
Remarks:	



Code:	<b>SAP</b>
Description:	<b>Surface Aggregate Projecting</b>
Distance (ft):	<b>3.4</b>
Structural Grade:	<b>3</b>
O&M Grade:	<b>0</b>
Clock Start/From:	<b>12</b>
Clock To:	<b>12</b>
1st Value:	
2nd Value:	
Value Percent:	
Step:	<b>NO</b>
Remarks:	

---



Code:	<b>MGO</b>
Description:	<b>General Observation</b>
Distance (ft):	<b>4.3</b>
Structural Grade:	<b>0</b>
O&M Grade:	<b>0</b>
Clock Start/From:	
Clock To:	
1st Value:	
2nd Value:	
Value Percent:	
Step:	<b>NO</b>
Remarks:	<b>END SURVEY</b>