

# Manhole Inspection Report




Date:	<b>04/24/2018</b>	Weather:		Coding:	<b>RZMACP</b>
MH#:	<b>M-507-039.8</b>	Owner:	<b>NA</b>	Len. Surveyed:	<b>5.5</b>
P.O.#:		Surveyor:	<b>Jen Costello</b>	Rim to Invert:	<b>54.0</b>
Customer:		Cert. #:	<b>U-907-5518</b>	Wall Material:	<b>Concrete (reinforced)</b>

Street:	<b>99' East of Decatur St. North of 10th</b>	Project:	<b>Hobart, IN</b>
City:	<b>Hobart, IN</b>	GPS Northing:	<b>2900227.668</b>
Location:		GPS Easting:	<b>2900227.668</b>
Drain Area:	<b>Southwest</b>	GPS Accuracy:	<b>Sub-Meter</b>
Cover Shape:	<b>Circular</b>	Evidence of Surcharge:	<b>No</b>
Cover Size:	<b>26.0</b>	Potential for Runoff:	<b>None</b>
Comments:			

O&M Index:	<b>2.00</b>	O&M Quick:	<b>2100</b>	O&M Rating:	<b>2.00</b>
Structural Index:	<b>0.00</b>	Structural Quick:	<b>0000</b>	Structural Rating:	<b>0.00</b>
Overall Index:	<b>2.00</b>	Overall Quick:	<b>2100</b>	Overall Rating:	<b>2.00</b>

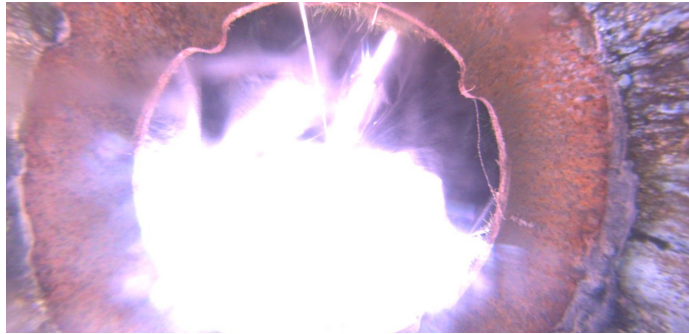
The diagram illustrates a vertical pole with a camera at the top. A red arrow labeled "Camera Direction" points downwards from the camera. The pole is divided into segments by horizontal lines. A table to the right of the pole provides data for the first four segments.

Position	Code	Observation	Video (sec)	Grade
.0	MGO	General Observation	10	NA
1.5	MGO	General Observation	26	NA
4.0	DSF	Deposits Settled Fine	44	M 2
5.5	MGO	General Observation	58	NA




Code:	MGO
Description:	General Observation

Distance (ft):	.0
Structural Grade:	0
O&M Grade:	0
Clock Start/From:	
Clock To:	
1st Value:	
2nd Value:	
Value Percent:	
Step:	NO
Remarks:	AC




Code:	<b>MGO</b>
Description:	<b>General Observation</b>
Distance (ft):	<b>1.5</b>
Structural Grade:	<b>0</b>
O&M Grade:	<b>0</b>
Clock Start/From:	
Clock To:	
1st Value:	
2nd Value:	
Value Percent:	
Step:	<b>NO</b>
Remarks:	<b>UNDERSIDE OF FRAME</b>

---



Code:	<b>DSF</b>
Description:	<b>Deposits Settled Fine</b>
Distance (ft):	<b>4.0</b>
Structural Grade:	<b>0</b>
O&M Grade:	<b>2</b>
Clock Start/From:	<b>12</b>
Clock To:	<b>12</b>
1st Value:	
2nd Value:	
Value Percent:	<b>10.000</b>
Step:	<b>NO</b>
Remarks:	

---



Code:	<b>MGO</b>
Description:	<b>General Observation</b>
Distance (ft):	<b>5.5</b>
Structural Grade:	<b>0</b>
O&M Grade:	<b>0</b>
Clock Start/From:	
Clock To:	
1st Value:	
2nd Value:	
Value Percent:	
Step:	<b>NO</b>
Remarks:	<b>END SURVEY</b>