

# Manhole Inspection Report



Date:	<b>03/28/2018</b>	Weather:		Coding:	<b>RZMACP</b>
MH#:	<b>M-507-044</b>	Owner:	<b>NA</b>	Len. Surveyed:	<b>5.6</b>
P.O.#:		Surveyor:	<b>John Kuglmaier</b>	Rim to Invert:	<b>6.5</b>
Customer:		Cert. #:	<b>U-1215-07002349</b>	Wall Material:	<b>Concrete (reinforced)</b>


Street:	<b>Delaware St. 380' Northeast of Csok</b>	Project:	<b>Hobart, IN</b>
City:	<b>Hobart, IN</b>	GPS Northing:	<b>0.0</b>
Location:		GPS Easting:	<b>0.0</b>
Drain Area:	<b>Southwest</b>	GPS Accuracy:	<b>Nearest Meter</b>
Cover Shape:	<b>Circular</b>	Evidence of Surcharge:	<b>Yes</b>
Cover Size:	<b>22.5</b>	Potential for Runoff:	<b>None</b>
Comments:			

O&M Index:	<b>0.00</b>	O&M Quick:	<b>0000</b>	O&M Rating:	<b>0.00</b>
Structural Index:	<b>0.00</b>	Structural Quick:	<b>0000</b>	Structural Rating:	<b>0.00</b>
Overall Index:	<b>0.00</b>	Overall Quick:	<b>0000</b>	Overall Rating:	<b>0.00</b>

The diagram illustrates a camera mast system for observation point M-507-044. The mast is a vertical pole with a base. A red arrow labeled "Camera Direction" points downwards, indicating the camera's field of view. Four observation points are marked on the mast with horizontal lines extending to a table on the right. The table lists the position, code, observation type, video duration, and grade for each point.

Position	Code	Observation	Video (sec)	Grade
.0	MGP	General Photo	10	NA
2.2	MGP	General Photo	28	NA
3.2	MGO	General Observation	44	NA
4.3	MGO	General Observation	58	NA


Code:	<b>MGP</b>
Description:	<b>General Photo</b>



Code: **MGP**  
Description: **General Photo**

Distance (ft): **2.2**  
Structural Grade: **0**  
O&M Grade: **0**  
Clock Start/From:  
Clock To:  
1st Value:  
2nd Value:  
Value Percent:  
Step: **NO**  
Remarks:


---



Code: **MGO**  
Description: **General Observation**

Distance (ft): **3.2**  
Structural Grade: **0**  
O&M Grade: **0**  
Clock Start/From:  
Clock To:  
1st Value:  
2nd Value:  
Value Percent:  
Step: **NO**  
Remarks: **Surcharge**

---



Code: **MGO**  
Description: **General Observation**

Distance (ft): **4.3**  
Structural Grade: **0**  
O&M Grade: **0**  
Clock Start/From:  
Clock To:  
1st Value:  
2nd Value:  
Value Percent:  
Step: **NO**  
Remarks: **Ins. Comp.**