

# Manhole Inspection Report



Date:	<b>10/09/2022</b>	Weather:		Coding:	<b>RZMACP</b>
MH#:	<b>M-603-003</b>	Owner:	<b>NA</b>	Len. Surveyed:	<b>4.7</b>
P.O.#:		Surveyor:	<b>Jen Costello</b>	Rim to Invert:	<b>5.9</b>
Customer:		Cert. #:	<b>U-907-5518</b>	Wall Material:	<b>Concrete (cast in place)</b>

Street:	<b>South of 39th Pl. in Apartment Com</b>	Project:	<b>Hobart, IN</b>
City:	<b>Hobart, IN</b>	GPS Northing:	<b>2293537.606</b>
Location:	<b>Other</b>	GPS Easting:	<b>2902795.316</b>
Drain Area:	<b>Northwest</b>	GPS Accuracy:	<b>Sub-Meter</b>
Cover Shape:	<b>Circular</b>	Evidence of Surcharge:	<b>No</b>
Cover Size:	<b>24.0</b>	Potential for Runoff:	<b>None</b>
Comments:			

O&M Index:	<b>2.00</b>	O&M Quick:	<b>2200</b>	O&M Rating:	<b>4.00</b>
Structural Index:	<b>1.00</b>	Structural Quick:	<b>1500</b>	Structural Rating:	<b>5.00</b>
Overall Index:	<b>1.29</b>	Overall Quick:	<b>2215</b>	Overall Rating:	<b>9.00</b>

Position	Code	Observation	Video (sec)	Grade
<div> <div> <div>M-603-003</div> <div> <div>Camera Direction</div> <div></div> </div> </div> <div></div> </div>				
.0	MGO	General Observation	10	NA
.0	SRI	Surface Roughness Increased	21	S 1
3.9	IW	Infil Weeper	41	M 2
4.7	MGO	General Observation	54	NA
4.7	DSF	Deposits Settled Fine	65	M 2
4.7	SRI	Surface Roughness Increased	77	S 1



Code: **MGO**  
Description: **General Observation**

Distance (ft): **.0**  
Structural Grade: **0**  
O&M Grade: **0**  
Clock Start/From:  
Clock To:  
1st Value:  
2nd Value:  
Value Percent:  
Step: **NO**  
Remarks: **access mh**




Code: **SRI**  
Description: **Surface Roughness Increased**

Distance (ft): **.0**  
Structural Grade: **1**  
O&M Grade: **0**  
Clock Start/From: **12**  
Clock To: **12**  
1st Value:  
2nd Value:  
Value Percent:  
Step: **NO**  
Remarks:




Code: **IW**  
Description: **Infil Weeper**

Distance (ft): **3.9**  
Structural Grade: **0**  
O&M Grade: **2**  
Clock Start/From: **12**  
Clock To: **3**  
1st Value:  
2nd Value:  
Value Percent:  
Step: **NO**  
Remarks:




Code: **MGO**  
Description: **General Observation**

Distance (ft): **4.7**  
Structural Grade: **0**  
O&M Grade: **0**  
Clock Start/From:  
Clock To:  
1st Value:  
2nd Value:  
Value Percent:  
Step: **NO**  
Remarks: **end of survey**



Code: **DSF**  
Description: **Deposits Settled Fine**

Distance (ft): **4.7**  
Structural Grade: **0**  
O&M Grade: **2**  
Clock Start/From: **12**  
Clock To: **12**  
1st Value:  
2nd Value:  
Value Percent: **5.000**  
Step: **NO**  
Remarks:



Code: **SRI**  
Description: **Surface Roughness Increased**

Distance (ft): **4.7**  
Structural Grade: **1**  
O&M Grade: **0**  
Clock Start/From: **12**  
Clock To: **12**  
1st Value:  
2nd Value:  
Value Percent:  
Step: **NO**  
Remarks: