

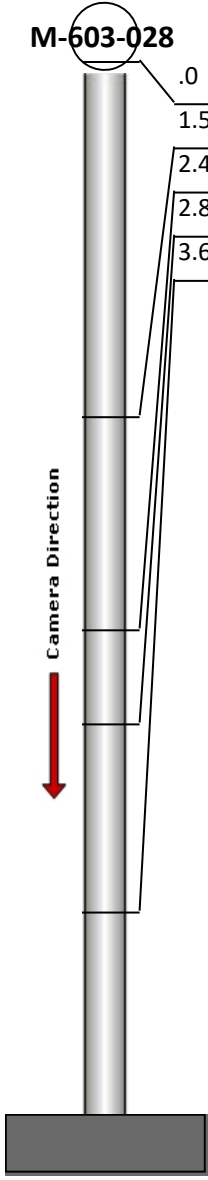
Manhole Inspection Report



Date:	04/11/2018	Weather:		Coding:	RZMACP
MH#:	M-603-028	Owner:	NA	Len. Surveyed:	4.4
P.O.#:		Surveyor:	John Kuglmaier	Rim to Invert:	5.8
Customer:		Cert. #:	U-1215-07002349	Wall Material:	Concrete (reinforced)

Street:	313' Northeast of 40th Pl. and Wash	Project:	Hobart, IN
City:	Hobart, IN	GPS Northing:	0.0
Location:		GPS Easting:	0.0
Drain Area:	Northwest	GPS Accuracy:	Nearest Meter
Cover Shape:	Circular	Evidence of Surcharge:	No
Cover Size:	23.0	Potential for Runoff:	None
Comments:			

O&M Index:	3.00	O&M Quick:	3100	O&M Rating:	3.00
Structural Index:	0.00	Structural Quick:	0000	Structural Rating:	0.00
Overall Index:	3.00	Overall Quick:	3100	Overall Rating:	3.00

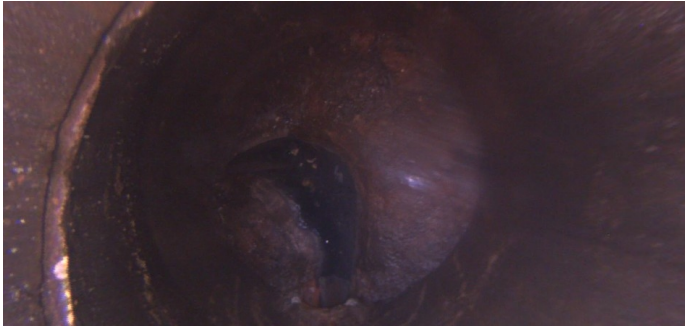
	Position	Code	Observation	Video (sec)	Grade
	.0	MGP	General Photo	10	NA
	1.5	DAZ	Deposits Attached Other	25	M 3
	2.4	MGP	General Photo	40	NA
	2.8	IS	Infil Stain	55	NA
	3.6	MGO	General Observation	69	NA



Code: **MGP**
Description: **General Photo**


Distance (ft): **.0**
Structural Grade: **0**
O&M Grade: **0**
Clock Start/From:
Clock To:
1st Value:
2nd Value:
Value Percent:
Step: **NO**
Remarks:

Code:	DAZ
Description:	Deposits Attached Other



Distance (ft):	1.5
Structural Grade:	0
O&M Grade:	3
Clock Start/From:	12
Clock To:	12
1st Value:	
2nd Value:	
Value Percent:	15.000
Step:	NO
Remarks:	Mixed materials

Code:	MGP
Description:	General Photo



Distance (ft):	2.4
Structural Grade:	0
O&M Grade:	0
Clock Start/From:	
Clock To:	
1st Value:	
2nd Value:	
Value Percent:	
Step:	NO
Remarks:	

Code:	IS
Description:	Infil Stain



Distance (ft):	2.8
Structural Grade:	0
O&M Grade:	0
Clock Start/From:	1
Clock To:	
1st Value:	
2nd Value:	
Value Percent:	
Step:	NO
Remarks:	



Code:	MGO
Description:	General Observation
Distance (ft):	3.6
Structural Grade:	0
O&M Grade:	0
Clock Start/From:	
Clock To:	
1st Value:	
2nd Value:	
Value Percent:	
Step:	NO
Remarks:	Ins. Comp.