

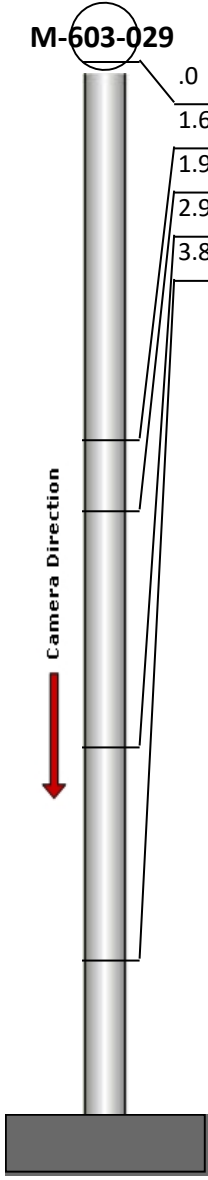
Manhole Inspection Report



Date:	04/11/2018	Weather:		Coding:	RZMACP
MH#:	M-603-029	Owner:	NA	Len. Surveyed:	4.4
P.O.#:		Surveyor:	John Kuglmaier	Rim to Invert:	5.4
Customer:		Cert. #:	U-1215-07002349	Wall Material:	Concrete (reinforced)

Street:	39th Pl. Between Wisconsin St. and	Project:	Hobart, IN
City:	Hobart, IN	GPS Northing:	2902052.358
Location:		GPS Easting:	2902052.358
Drain Area:	Northwest	GPS Accuracy:	Sub-Meter
Cover Shape:	Circular	Evidence of Surcharge:	Yes
Cover Size:	23.0	Potential for Runoff:	None
Comments:			

O&M Index:	0.00	O&M Quick:	0000	O&M Rating:	0.00
Structural Index:	0.00	Structural Quick:	0000	Structural Rating:	0.00
Overall Index:	0.00	Overall Quick:	0000	Overall Rating:	0.00

	Position	Code	Observation	Video (sec)	Grade
	.0	MGP	General Photo	10	NA
	1.6	IS	Infil Stain	25	NA
	1.9	MGP	General Photo	39	NA
	2.9	MGO	General Observation	55	NA
	3.8	MGO	General Observation	68	NA




Code: **MGP**
Description: **General Photo**

Distance (ft): **.0**
Structural Grade: **0**
O&M Grade: **0**
Clock Start/From:
Clock To:
1st Value:
2nd Value:
Value Percent:
Step: **NO**
Remarks:




Code: **IS**
Description: **Infil Stain**

Distance (ft): **1.6**
Structural Grade: **0**
O&M Grade: **0**
Clock Start/From: **10**
Clock To: **2**
1st Value:
2nd Value:
Value Percent:
Step: **NO**
Remarks:




Code: **MGP**
Description: **General Photo**

Distance (ft): **1.9**
Structural Grade: **0**
O&M Grade: **0**
Clock Start/From:
Clock To:
1st Value:
2nd Value:
Value Percent:
Step: **NO**
Remarks:



Code: **MGO**
Description: **General Observation**

Distance (ft): **2.9**
Structural Grade: **0**
O&M Grade: **0**
Clock Start/From:
Clock To:
1st Value:
2nd Value:
Value Percent:
Step: **NO**
Remarks: **Surcharge**



Code:	MGO
Description:	General Observation
Distance (ft):	3.8
Structural Grade:	0
O&M Grade:	0
Clock Start/From:	
Clock To:	
1st Value:	
2nd Value:	
Value Percent:	
Step:	NO
Remarks:	Ins. Comp.