

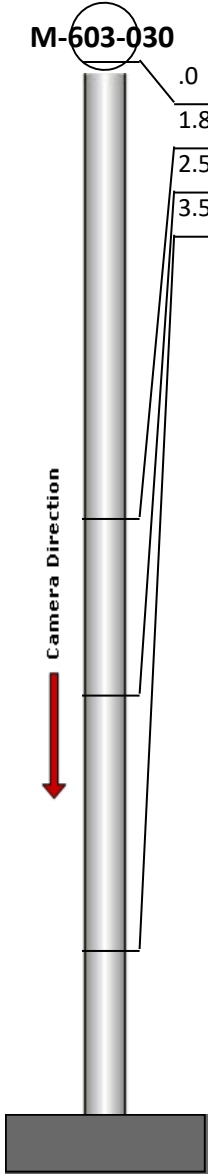
Manhole Inspection Report



| | | | | | |
|-----------|-------------------|-----------|------------------------|----------------|------------------------------|
| Date: | 04/08/2018 | Weather: | | Coding: | RZMACP |
| MH#: | M-603-030 | Owner: | NA | Len. Surveyed: | 4.1 |
| P.O.#: | | Surveyor: | John Kuglmaier | Rim to Invert: | 5.2 |
| Customer: | | Cert. #: | U-1215-07002349 | Wall Material: | Concrete (reinforced) |

| | | | |
|--------------|--|------------------------|--------------------|
| Street: | South of Hwy 6. 954' East of Wiscon | Project: | Hobart, IN |
| City: | Hobart, IN | GPS Northing: | 2902710.794 |
| Location: | | GPS Easting: | 2902710.794 |
| Drain Area: | Northwest | GPS Accuracy: | Sub-Meter |
| Cover Shape: | Circular | Evidence of Surcharge: | No |
| Cover Size: | 23.0 | Potential for Runoff: | None |
| Comments: | | | |


| | | | | | |
|-------------------|-------------|-------------------|-------------|--------------------|-------------|
| O&M Index: | 2.00 | O&M Quick: | 2100 | O&M Rating: | 2.00 |
| Structural Index: | 0.00 | Structural Quick: | 0000 | Structural Rating: | 0.00 |
| Overall Index: | 2.00 | Overall Quick: | 2100 | Overall Rating: | 2.00 |

| | Position | Code | Observation | Video (sec) | Grade |
|--|----------|------|-----------------------|-------------|-------|
|  | .0 | MGP | General Photo | 10 | NA |
| | 1.8 | MGP | General Photo | 27 | NA |
| | 2.5 | DSF | Deposits Settled Fine | 42 | M 2 |
| | 3.5 | MGO | General Observation | 56 | NA |



Code: **MGP**
Description: **General Photo**

Distance (ft): **.0**
Structural Grade: **0**
O&M Grade: **0**
Clock Start/From:
Clock To:
1st Value:
2nd Value:
Value Percent:
Step: **NO**
Remarks:




Code: **MGP**
Description: **General Photo**

Distance (ft): **1.8**
Structural Grade: **0**
O&M Grade: **0**
Clock Start/From:
Clock To:
1st Value:
2nd Value:
Value Percent:
Step: **NO**
Remarks:



Code: **DSF**
Description: **Deposits Settled Fine**

Distance (ft): **2.5**
Structural Grade: **0**
O&M Grade: **2**
Clock Start/From: **12**
Clock To: **12**
1st Value:
2nd Value:
Value Percent: **10.000**
Step: **NO**
Remarks:



Code: **MGO**
Description: **General Observation**

Distance (ft): **3.5**
Structural Grade: **0**
O&M Grade: **0**
Clock Start/From:
Clock To:
1st Value:
2nd Value:
Value Percent:
Step: **NO**
Remarks: **Ins. Comp.**