

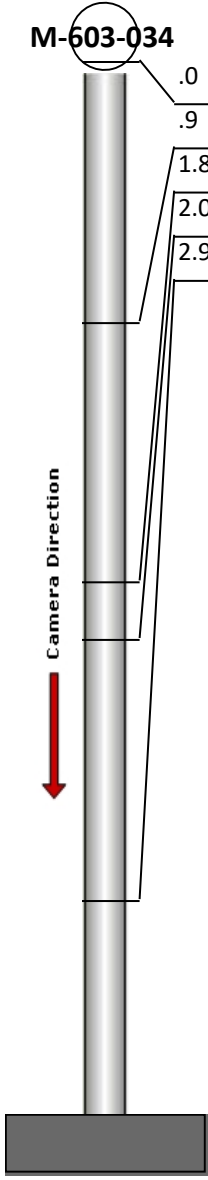
Manhole Inspection Report



Date:	04/08/2018	Weather:		Coding:	RZMACP
MH#:	M-603-034	Owner:	NA	Len. Surveyed:	3.6
P.O.#:		Surveyor:	John Kuglmaier	Rim to Invert:	4.5
Customer:		Cert. #:	U-1215-07002349	Wall Material:	Concrete (reinforced)

Street:	223' South of Hwy 6. East of Wiscon	Project:	Hobart, IN
City:	Hobart, IN	GPS Northing:	2902054.389
Location:		GPS Easting:	2902054.389
Drain Area:	Northwest	GPS Accuracy:	Sub-Meter
Cover Shape:	Circular	Evidence of Surcharge:	Yes
Cover Size:	23.0	Potential for Runoff:	None
Comments:			

O&M Index:	2.00	O&M Quick:	2100	O&M Rating:	2.00
Structural Index:	0.00	Structural Quick:	0000	Structural Rating:	0.00
Overall Index:	2.00	Overall Quick:	2100	Overall Rating:	2.00

	Position	Code	Observation	Video (sec)	Grade
	.0	MGP	General Photo	10	NA
	.9	MGO	General Observation	24	NA
	1.8	OBB	Obstacle Brick	37	M 2
	2.0	MGP	General Photo	51	NA
	2.9	MSA	Abandoned Survey	67	NA



Code: **MGP**
Description: **General Photo**

Distance (ft): **.0**
Structural Grade: **0**
O&M Grade: **0**
Clock Start/From:
Clock To:
1st Value:
2nd Value:
Value Percent:
Step: **NO**
Remarks:

Code:	MGO
Description:	General Observation




Distance (ft):	.9
Structural Grade:	0
O&M Grade:	0
Clock Start/From:	
Clock To:	
1st Value:	
2nd Value:	
Value Percent:	
Step:	NO
Remarks:	Surcharge

Code:	OBB
Description:	Obstacle Brick




Distance (ft):	1.8
Structural Grade:	0
O&M Grade:	2
Clock Start/From:	12
Clock To:	
1st Value:	
2nd Value:	
Value Percent:	5.000
Step:	NO
Remarks:	

Code:	MGP
Description:	General Photo



Distance (ft):	2.0
Structural Grade:	0
O&M Grade:	0
Clock Start/From:	
Clock To:	
1st Value:	
2nd Value:	
Value Percent:	
Step:	NO
Remarks:	



Code:	MSA
Description:	Abandoned Survey
Distance (ft):	2.9
Structural Grade:	0
O&M Grade:	0
Clock Start/From:	
Clock To:	
1st Value:	
2nd Value:	
Value Percent:	
Step:	NO
Remarks:	Surcharge