

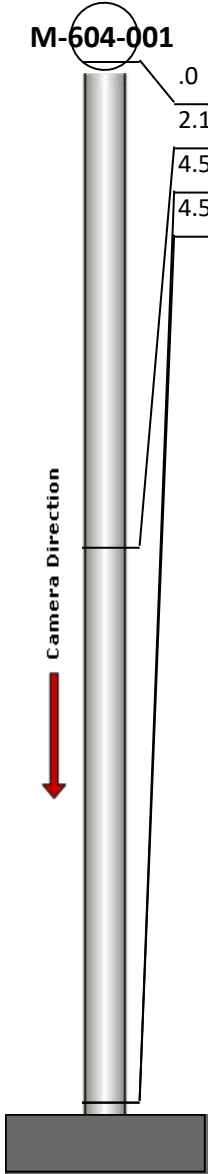
# Manhole Inspection Report




Date:	05/01/2018	Weather:		Coding:	RZMACP
MH#:	M-604-001	Owner:	NA	Len. Surveyed:	4.5
P.O.#:		Surveyor:	Jen Costello	Rim to Invert:	4.8
Customer:		Cert. #:	U-907-5518	Wall Material:	Concrete (reinforced)

Street:	Intersection of Lake Park Ave. and CI	Project:	Hobart, IN
City:	Hobart, IN	GPS Northing:	41.5362854
Location:		GPS Easting:	-87.25980377
Drain Area:	West	GPS Accuracy:	Nearest Meter
Cover Shape:	Circular	Evidence of Surcharge:	No
Cover Size:	22.5	Potential for Runoff:	None
Comments:			


O&M Index:	4.00	O&M Quick:	4100	O&M Rating:	4.00
Structural Index:	0.00	Structural Quick:	0000	Structural Rating:	0.00
Overall Index:	4.00	Overall Quick:	4100	Overall Rating:	4.00

	Position	Code	Observation	Video (sec)	Grade
	M-604-001				
	.0	MGP	General Photo	10	NA
	2.1	MGO	General Observation	28	NA
	4.5	DSZ	Deposits Settled Other	46	M 4
	4.5	MGO	General Observation	57	NA



Code: **MGP**  
Description: **General Photo**


Distance (ft): **.0**  
Structural Grade: **0**  
O&M Grade: **0**  
Clock Start/From:  
Clock To:  
1st Value:  
2nd Value:  
Value Percent:  
Step: **NO**  
Remarks: **access mh**



Code: **MGO**  
Description: **General Observation**

Distance (ft): **2.1**  
Structural Grade: **0**  
O&M Grade: **0**  
Clock Start/From:  
Clock To:  
1st Value:  
2nd Value:  
Value Percent:  
Step: **NO**  
Remarks: **underside of frame**


---



Code: **DSZ**  
Description: **Deposits Settled Other**

Distance (ft): **4.5**  
Structural Grade: **0**  
O&M Grade: **4**  
Clock Start/From: **6**  
Clock To: **9**  
1st Value:  
2nd Value:  
Value Percent: **30.000**  
Step: **NO**  
Remarks: **misc**

---



Code: **MGO**  
Description: **General Observation**

Distance (ft): **4.5**  
Structural Grade: **0**  
O&M Grade: **0**  
Clock Start/From:  
Clock To:  
1st Value:  
2nd Value:  
Value Percent:  
Step: **NO**  
Remarks: **end survey**