

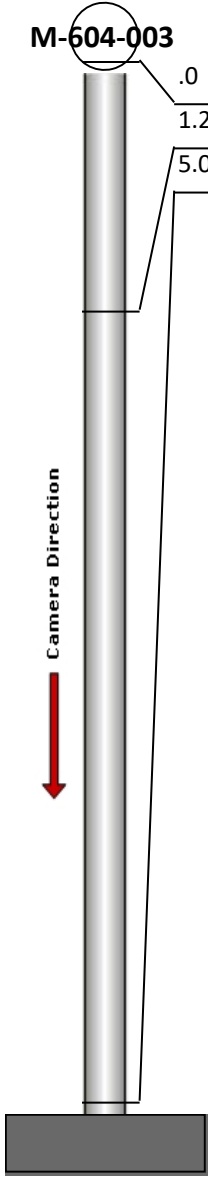
Manhole Inspection Report



Date:	05/01/2018	Weather:		Coding:	RZMACP
MH#:	M-604-003	Owner:	NA	Len. Surveyed:	5.0
P.O.#:		Surveyor:	Jen Costello	Rim to Invert:	5.6
Customer:		Cert. #:	U-907-5518	Wall Material:	Concrete (reinforced)

Street:	Cleveland Ave. 175' West of Beverly	Project:	Hobart, IN
City:	Hobart, IN	GPS Northing:	41.5362854
Location:		GPS Easting:	-87.26144409
Drain Area:	West	GPS Accuracy:	Nearest Meter
Cover Shape:	Circular	Evidence of Surcharge:	No
Cover Size:	22.5	Potential for Runoff:	None
Comments:			


O&M Index:	0.00	O&M Quick:	0000	O&M Rating:	0.00
Structural Index:	2.00	Structural Quick:	2100	Structural Rating:	2.00
Overall Index:	2.00	Overall Quick:	2100	Overall Rating:	2.00

	Position	Code	Observation	Video (sec)	Grade
	M-604-003				
	.0	CL	Crack Longitudinal	10	S 2
	1.2	MGO	General Observation	26	NA
	5.0	MGO	General Observation	46	NA




Code: **CL**
Description: **Crack Longitudinal**

Distance (ft): **.0**
Structural Grade: **2**
O&M Grade: **0**
Clock Start/From: **9**
Clock To:
1st Value:
2nd Value:
Value Percent:
Step: **NO**
Remarks:



Code:	MGO
Description:	General Observation
Distance (ft):	1.2
Structural Grade:	0
O&M Grade:	0
Clock Start/From:	
Clock To:	
1st Value:	
2nd Value:	
Value Percent:	
Step:	NO
Remarks:	UNDERSIDE OF FRAME



Code:	MGO
Description:	General Observation
Distance (ft):	5.0
Structural Grade:	0
O&M Grade:	0
Clock Start/From:	
Clock To:	
1st Value:	
2nd Value:	
Value Percent:	
Step:	NO
Remarks:	END SURVEY