

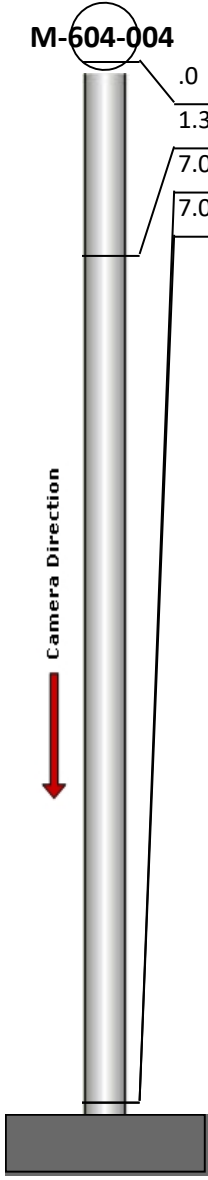
Manhole Inspection Report




Date:	05/01/2018	Weather:		Coding:	RZMACP
MH#:	M-604-004	Owner:	NA	Len. Surveyed:	7.0
P.O.#:		Surveyor:	Jen Costello	Rim to Invert:	7.5
Customer:		Cert. #:	U-907-5518	Wall Material:	Concrete (reinforced)

Street:	Intersection of Cleveland Ave. and	Project:	Hobart, IN
City:	Hobart, IN	GPS Northing:	41.53628159
Location:		GPS Easting:	-87.26189423
Drain Area:	West	GPS Accuracy:	Nearest Meter
Cover Shape:	Circular	Evidence of Surcharge:	No
Cover Size:	22.5	Potential for Runoff:	None
Comments:			


O&M Index:	0.00	O&M Quick:	0000	O&M Rating:	0.00
Structural Index:	3.00	Structural Quick:	3100	Structural Rating:	3.00
Overall Index:	3.00	Overall Quick:	3100	Overall Rating:	3.00

	Position	Code	Observation	Video (sec)	Grade
	M-604-004				
	.0	MGO	General Observation	10	NA
	1.3	MGO	General Observation	26	NA
	7.0	B	Broken	50	S 3
	7.0	MGO	General Observation	60	NA




Code: **MGO**
Description: **General Observation**

Distance (ft): **.0**
Structural Grade: **0**
O&M Grade: **0**
Clock Start/From:
Clock To:
1st Value:
2nd Value:
Value Percent:
Step: **NO**
Remarks: **access MH**




Code: **MGO**
Description: **General Observation**

Distance (ft): **1.3**
Structural Grade: **0**
O&M Grade: **0**
Clock Start/From:
Clock To:
1st Value:
2nd Value:
Value Percent:
Step: **NO**
Remarks: **UNDERSIDE OF FRAME**



Code: **B**
Description: **Broken**

Distance (ft): **7.0**
Structural Grade: **3**
O&M Grade: **0**
Clock Start/From: **12**
Clock To:
1st Value:
2nd Value:
Value Percent:
Step: **NO**
Remarks:



Code: **MGO**
Description: **General Observation**

Distance (ft): **7.0**
Structural Grade: **0**
O&M Grade: **0**
Clock Start/From:
Clock To:
1st Value:
2nd Value:
Value Percent:
Step: **NO**
Remarks: **END SURVEY**