

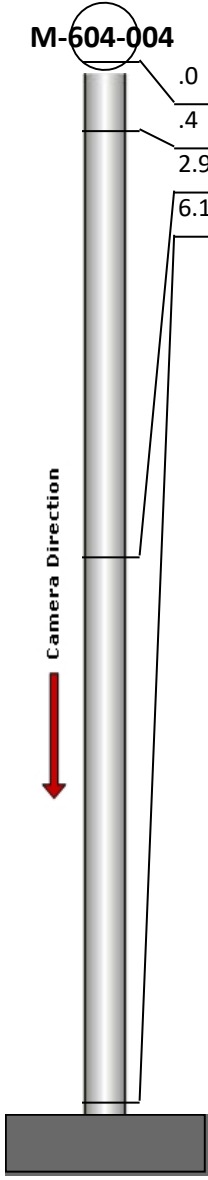
Manhole Inspection Report



Date:	05/01/2018	Weather:		Coding:	RZMACP
MH#:	M-604-004	Owner:	NA	Len. Surveyed:	6.1
P.O.#:		Surveyor:	Jen Costello	Rim to Invert:	6.7
Customer:		Cert. #:	U-907-5518	Wall Material:	Brick

Street:	Intersection of Cleveland Ave. and	Project:	Hobart, IN
City:	Hobart, IN	GPS Northing:	41.5371666
Location:		GPS Easting:	-87.26193237
Drain Area:	West	GPS Accuracy:	Nearest Meter
Cover Shape:	Circular	Evidence of Surcharge:	No
Cover Size:	22.5	Potential for Runoff:	None
Comments:			


O&M Index:	0.00	O&M Quick:	0000	O&M Rating:	0.00
Structural Index:	4.00	Structural Quick:	4100	Structural Rating:	4.00
Overall Index:	4.00	Overall Quick:	4100	Overall Rating:	4.00

	Position	Code	Observation	Video (sec)	Grade
	.0	MGP	General Photo	10	NA
	.4	FM	Fracture Multiple	23	S 4
	2.9	MGO	General Observation	41	NA
	6.1	MGO	General Observation	61	NA



Code: **MGP**
Description: **General Photo**

Distance (ft): **.0**
Structural Grade: **0**
O&M Grade: **0**
Clock Start/From:
Clock To:
1st Value:
2nd Value:
Value Percent:
Step: **NO**
Remarks: **access MH**




Code: **FM**
Description: **Fracture Multiple**

Distance (ft): **.4**
Structural Grade: **4**
O&M Grade: **0**
Clock Start/From: **3**
Clock To: **9**
1st Value:
2nd Value:
Value Percent:
Step: **NO**
Remarks:



Code: **MGO**
Description: **General Observation**

Distance (ft): **2.9**
Structural Grade: **0**
O&M Grade: **0**
Clock Start/From:
Clock To:
1st Value:
2nd Value:
Value Percent:
Step: **NO**
Remarks: **UNDERSIDE OF FRAME**



Code: **MGO**
Description: **General Observation**

Distance (ft): **6.1**
Structural Grade: **0**
O&M Grade: **0**
Clock Start/From:
Clock To:
1st Value:
2nd Value:
Value Percent:
Step: **NO**
Remarks: **END SURVEY**