

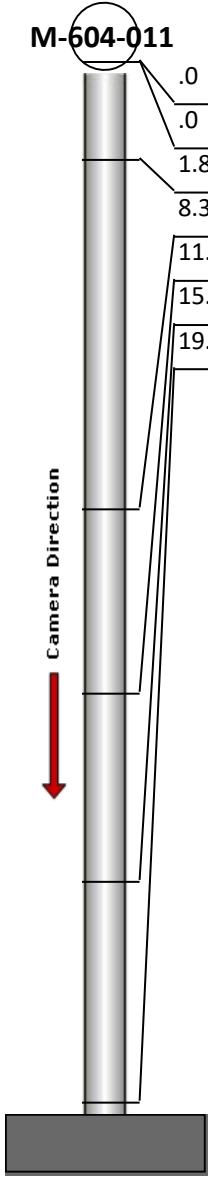
Manhole Inspection Report



Date:	04/28/2018	Weather:		Coding:	RZMACP
MH#:	M-604-011	Owner:	NA	Len. Surveyed:	19.3
P.O.#:		Surveyor:	Jen Costello	Rim to Invert:	20.0
Customer:		Cert. #:	U-907-5518	Wall Material:	Concrete (reinforced)

Street:	Old Ridge Rd. 180' East of Beverly Bl	Project:	Hobart, IN
City:	Hobart, IN	GPS Northing:	2904105.634
Location:		GPS Easting:	2904105.634
Drain Area:	Northwest	GPS Accuracy:	Sub-Meter
Cover Shape:	Circular	Evidence of Surcharge:	No
Cover Size:	22.5	Potential for Runoff:	None
Comments:			

O&M Index:	2.00	O&M Quick:	2200	O&M Rating:	4.00
Structural Index:	3.00	Structural Quick:	3200	Structural Rating:	6.00
Overall Index:	2.50	Overall Quick:	3222	Overall Rating:	10.00

	Position	Code	Observation	Video (sec)	Grade
	.0	MGO	General Observation	10	NA
	.0	SAV	Surface Aggregate Visible	21	S 3
	1.8	MGO	General Observation	38	NA
	8.3	SAV	Surface Aggregate Visible	65	S 3
	11.7	IW	Infil Weeper	83	M 2
	15.2	IW	Infil Weeper	102	M 2
	19.3	MGO	General Observation	122	NA




Code: **MGO**
Description: **General Observation**

Distance (ft): **.0**
Structural Grade: **0**
O&M Grade: **0**
Clock Start/From:
Clock To:
1st Value:
2nd Value:
Value Percent:
Step: **NO**
Remarks: **ACCESS MH**



Code: **SAV**
Description: **Surface Aggregate Visible**

Distance (ft): **.0**
Structural Grade: **3**
O&M Grade: **0**
Clock Start/From: **12**
Clock To: **12**
1st Value:
2nd Value:
Value Percent:
Step: **NO**
Remarks:



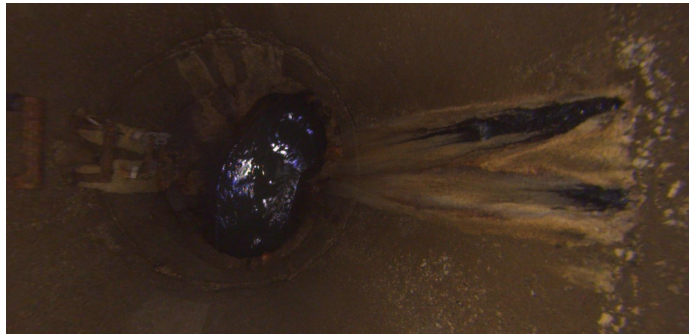
Code: **MGO**
Description: **General Observation**

Distance (ft): **1.8**
Structural Grade: **0**
O&M Grade: **0**
Clock Start/From:
Clock To:
1st Value:
2nd Value:
Value Percent:
Step: **NO**
Remarks: **UNDERSIDE OF FRAME**



Code: **SAV**
Description: **Surface Aggregate Visible**

Distance (ft): **8.3**
Structural Grade: **3**
O&M Grade: **0**
Clock Start/From: **12**
Clock To: **12**
1st Value:
2nd Value:
Value Percent:
Step: **NO**
Remarks:



Code: **IW**
Description: **Infil Weeper**

Distance (ft): **11.7**
Structural Grade: **0**
O&M Grade: **2**
Clock Start/From: **3**
Clock To:
1st Value:
2nd Value:
Value Percent:
Step: **NO**
Remarks:



Code: **IW**
Description: **Infil Weeper**

Distance (ft): **15.2**
Structural Grade: **0**
O&M Grade: **2**
Clock Start/From: **11**
Clock To: **12**
1st Value:
2nd Value:
Value Percent:
Step: **NO**
Remarks:



Code: **MGO**
Description: **General Observation**

Distance (ft): **19.3**
Structural Grade: **0**
O&M Grade: **0**
Clock Start/From:
Clock To:
1st Value:
2nd Value:
Value Percent:
Step: **NO**
Remarks: **END SURVEY**