

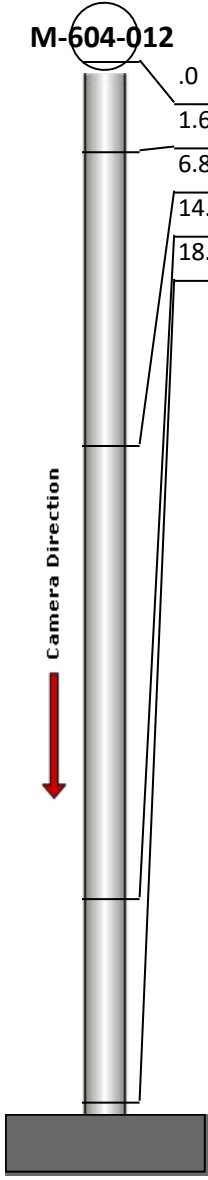
Manhole Inspection Report




Date:	04/28/2018	Weather:		Coding:	RZMACP
MH#:	M-604-012	Owner:	NA	Len. Surveyed:	18.4
P.O.#:		Surveyor:	Jen Costello	Rim to Invert:	19.7
Customer:		Cert. #:	U-907-5518	Wall Material:	Concrete (reinforced)

Street:	Old Ridge Rd. 133' East of Beverly Bl	Project:	Hobart, IN
City:	Hobart, IN	GPS Northing:	2904083.269
Location:		GPS Easting:	2904083.269
Drain Area:	Northwest	GPS Accuracy:	Sub-Meter
Cover Shape:	Circular	Evidence of Surcharge:	No
Cover Size:	22.5	Potential for Runoff:	None
Comments:			

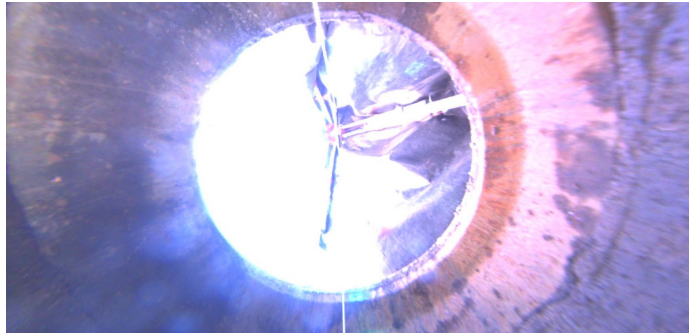
O&M Index:	2.00	O&M Quick:	2200	O&M Rating:	4.00
Structural Index:	0.00	Structural Quick:	0000	Structural Rating:	0.00
Overall Index:	2.00	Overall Quick:	2200	Overall Rating:	4.00

	Position	Code	Observation	Video (sec)	Grade
	.0	MGO	General Observation	10	NA
	1.6	MGO	General Observation	27	NA
	6.8	IW	Infil Weeper	51	M 2
	14.8	IW	Infil Weeper	78	M 2
	18.4	MGO	General Observation	97	NA



Code: **MGO**
Description: **General Observation**

Distance (ft): **.0**
Structural Grade: **0**
O&M Grade: **0**
Clock Start/From:
Clock To:
1st Value:
2nd Value:
Value Percent:
Step: **NO**
Remarks: **ACCESS MH**



Code:	MGO
Description:	General Observation
Distance (ft):	1.6
Structural Grade:	0
O&M Grade:	0
Clock Start/From:	
Clock To:	
1st Value:	
2nd Value:	
Value Percent:	
Step:	NO
Remarks:	UNDERSIDE OF FRAME



Code:	IW
Description:	Infil Weeper
Distance (ft):	6.8
Structural Grade:	0
O&M Grade:	2
Clock Start/From:	11
Clock To:	12
1st Value:	
2nd Value:	
Value Percent:	
Step:	NO
Remarks:	



Code:	IW
Description:	Infil Weeper
Distance (ft):	14.8
Structural Grade:	0
O&M Grade:	2
Clock Start/From:	8
Clock To:	11
1st Value:	
2nd Value:	
Value Percent:	
Step:	NO
Remarks:	



Code: **MGO**
Description: **General Observation**

Distance (ft): **18.4**
Structural Grade: **0**
O&M Grade: **0**
Clock Start/From:
Clock To:
1st Value:
2nd Value:
Value Percent:
Step: **NO**
Remarks: **END SURVEY**