

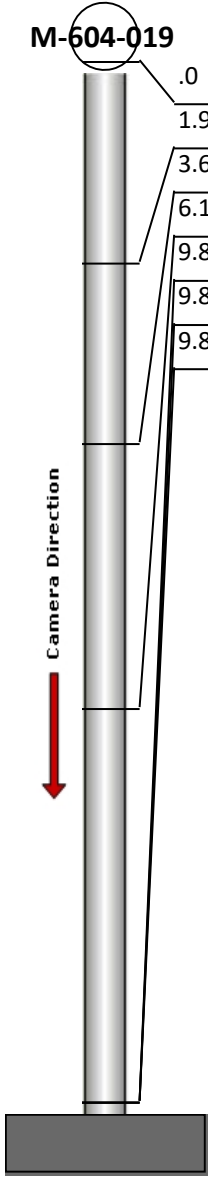
Manhole Inspection Report




Date:	05/13/2018	Weather:		Coding:	RZMACP
MH#:	M-604-019	Owner:	NA	Len. Surveyed:	9.8
P.O.#:		Surveyor:	Jen Costello	Rim to Invert:	14.2
Customer:		Cert. #:	U-907-5518	Wall Material:	Concrete (reinforced)

Street:	Intersection of Connecticut St. and R	Project:	Hobart, IN
City:	Hobart, IN	GPS Northing:	2902744.139
Location:		GPS Easting:	2902744.139
Drain Area:	Northwest	GPS Accuracy:	Sub-Meter
Cover Shape:	Circular	Evidence of Surcharge:	No
Cover Size:	22.5	Potential for Runoff:	None
Comments:			


O&M Index:	2.00	O&M Quick:	2100	O&M Rating:	2.00
Structural Index:	4.00	Structural Quick:	5131	Structural Rating:	8.00
Overall Index:	3.33	Overall Quick:	5131	Overall Rating:	10.00

	Position	Code	Observation	Video (sec)	Grade
	M-604-019				
	.0	MGP	General Photo	10	NA
	1.9	MGO	General Observation	27	NA
	3.6	MGO	General Observation	44	NA
	6.1	SAP	Surface Aggregate Projecting	60	S 3
	9.8	IW	Infil Weeper	79	M 2
	9.8	SRV	Surface Reinforcement Visible	90	S 5
	9.8	MSA	Abandoned Survey	101	NA



Code: **MGP**
Description: **General Photo**

Distance (ft): **.0**
Structural Grade: **0**
O&M Grade: **0**
Clock Start/From:
Clock To:
1st Value:
2nd Value:
Value Percent:
Step: **NO**
Remarks: **access mh**



Code: **MGO**
Description: **General Observation**

Distance (ft): **1.9**
Structural Grade: **0**
O&M Grade: **0**
Clock Start/From:
Clock To:
1st Value:
2nd Value:
Value Percent:
Step: **NO**
Remarks: **underside of frame**




Code: **MGO**
Description: **General Observation**

Distance (ft): **3.6**
Structural Grade: **0**
O&M Grade: **0**
Clock Start/From:
Clock To:
1st Value:
2nd Value:
Value Percent:
Step: **NO**
Remarks: **broken steps**



Code: **SAP**
Description: **Surface Aggregate Projecting**

Distance (ft): **6.1**
Structural Grade: **3**
O&M Grade: **0**
Clock Start/From: **12**
Clock To: **12**
1st Value:
2nd Value:
Value Percent:
Step: **NO**
Remarks:



Code: **IW**
Description: **Infil Weeper**

Distance (ft): **9.8**
Structural Grade: **0**
O&M Grade: **2**
Clock Start/From: **9**
Clock To:
1st Value:
2nd Value:
Value Percent:
Step: **NO**
Remarks:



Code: **SRV**
Description: **Surface Reinforcement Visible**

Distance (ft): **9.8**
Structural Grade: **5**
O&M Grade: **0**
Clock Start/From: **12**
Clock To: **12**
1st Value:
2nd Value:
Value Percent:
Step: **NO**
Remarks:



Code: **MSA**
Description: **Abandoned Survey**

Distance (ft): **9.8**
Structural Grade: **0**
O&M Grade: **0**
Clock Start/From:
Clock To:
1st Value:
2nd Value:
Value Percent:
Step: **NO**
Remarks: **intruding line**