

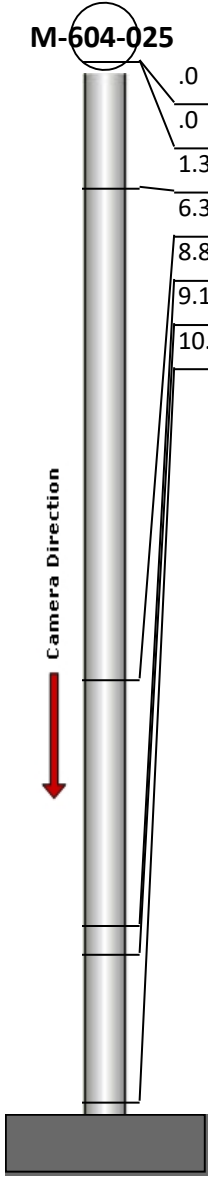
Manhole Inspection Report



Date:	05/14/2018	Weather:		Coding:	RZMACP
MH#:	M-604-025	Owner:	NA	Len. Surveyed:	10.6
P.O.#:		Surveyor:	Jen Costello	Rim to Invert:	10.5
Customer:		Cert. #:	U-907-5518	Wall Material:	Brick

Street:	Lake Park Ave. 475' North of Old Rid	Project:	Hobart, IN
City:	Hobart, IN	GPS Northing:	2904466.956
Location:		GPS Easting:	2904466.956
Drain Area:	North	GPS Accuracy:	Sub-Meter
Cover Shape:	Circular	Evidence of Surcharge:	No
Cover Size:	22.5	Potential for Runoff:	None
Comments:			

O&M Index:	2.00	O&M Quick:	2200	O&M Rating:	4.00
Structural Index:	4.00	Structural Quick:	4100	Structural Rating:	4.00
Overall Index:	2.67	Overall Quick:	4122	Overall Rating:	8.00

	Position	Code	Observation	Video (sec)	Grade
	.0	MGP	General Photo	10	NA
	.0	FM	Fracture Multiple	21	S 4
	1.3	MGO	General Observation	37	NA
	6.3	IS	Infil Stain	60	NA
	8.8	IW	Infil Weeper	77	M 2
	9.1	DSGV	Deposits Settled Gravel	89	M 2
	10.6	MGO	General Observation	103	NA




Code: **MGP**
Description: **General Photo**

Distance (ft): **.0**
Structural Grade: **0**
O&M Grade: **0**
Clock Start/From:
Clock To:
1st Value:
2nd Value:
Value Percent:
Step: **NO**
Remarks: **ACCESS MH**



Code: **FM**
Description: **Fracture Multiple**

Distance (ft): **.0**
Structural Grade: **4**
O&M Grade: **0**
Clock Start/From: **8**
Clock To: **10**
1st Value:
2nd Value:
Value Percent:
Step: **NO**
Remarks:




Code: **MGO**
Description: **General Observation**

Distance (ft): **1.3**
Structural Grade: **0**
O&M Grade: **0**
Clock Start/From:
Clock To:
1st Value:
2nd Value:
Value Percent:
Step: **NO**
Remarks: **UNDERSIDE OF FRAME**



Code: **IS**
Description: **Infil Stain**

Distance (ft): **6.3**
Structural Grade: **0**
O&M Grade: **0**
Clock Start/From: **12**
Clock To: **12**
1st Value:
2nd Value:
Value Percent:
Step: **NO**
Remarks:



Code: **IW**
Description: **Infil Weeper**

Distance (ft): **8.8**
Structural Grade: **0**
O&M Grade: **2**
Clock Start/From: **10**
Clock To: **11**
1st Value:
2nd Value:
Value Percent:
Step: **NO**
Remarks:



Code: **DSGV**
Description: **Deposits Settled Gravel**

Distance (ft): **9.1**
Structural Grade: **0**
O&M Grade: **2**
Clock Start/From: **12**
Clock To: **12**
1st Value:
2nd Value:
Value Percent: **5.000**
Step: **NO**
Remarks:



Code: **MGO**
Description: **General Observation**

Distance (ft): **10.6**
Structural Grade: **0**
O&M Grade: **0**
Clock Start/From:
Clock To:
1st Value:
2nd Value:
Value Percent:
Step: **NO**
Remarks: **END SURVEY**